

221 Cactus/Horizon Ridge/Boulder City | Weekdays

EASTBOUND WEEKDAYS

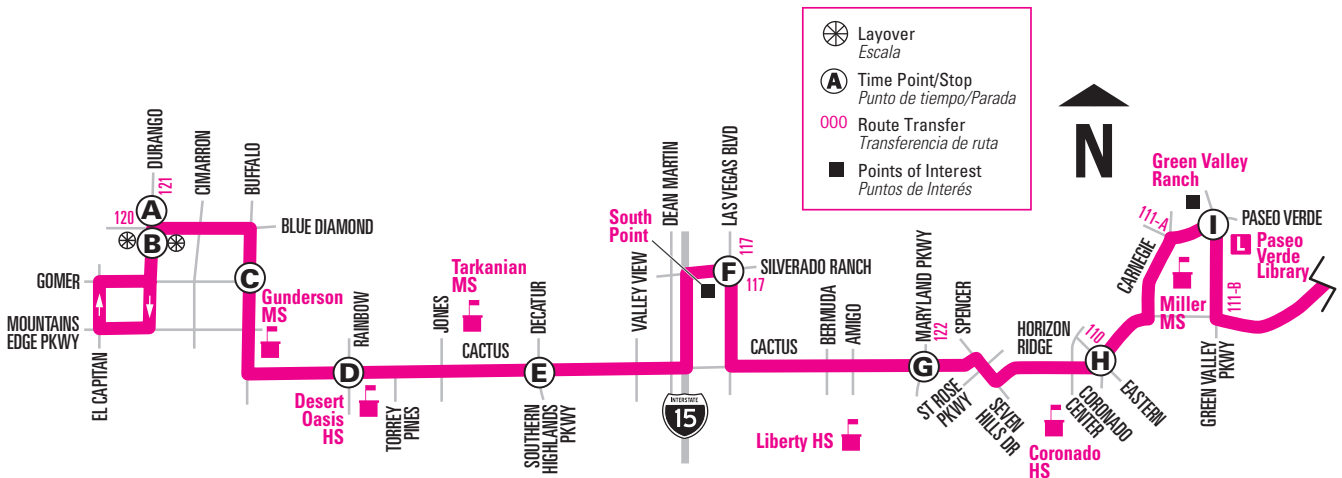
	SB Durango & Blue Diamond (before loop)	NB Durango & Blue Diamond (after loop)	Buffalo & Gomer	Rainbow	Southern Highlands Pkwy (Decatur)	Las Vegas Blvd. & Silverado Ranch	Maryland Pkwy	Eastern	Green Valley Pkwy & Paseo Verde	Stephanie	Horizon Ridge & Horizon	College & Horizon	NV State Univ. (Lib. Arts Building)	Railroad Pass	Buchanan & Boulder City Pkwy	Utah & Northridge /6th (Del Prado Park)	
	(A)	(B)	(C)	(D)	(E)	(F)	(G)	(H)	(I)	(J)	(K)	(L)	(M)	(N)	(O)	(P)	
													5:16	5:23	5:31	5:40	5:45
	4:27	4:35	4:39	4:44	4:49	4:57	5:06	5:13	5:20	5:29	5:38	5:44	5:51	5:59	6:08	6:13	
	5:18	5:27	5:31	5:37	5:43	5:52	6:02	6:10	6:17	6:27	6:36	6:43	6:51	6:59	7:08	7:13	
	6:11	6:20	6:25	6:31	6:38	6:48	6:58	7:06	7:14	7:24	7:34	7:42	7:50	7:58	8:07	8:13	
	7:07	7:17	7:22	7:29	7:36	7:46	7:57	8:05	8:13	8:24	8:34	8:42	8:50	8:58	9:07	9:13	
	8:07	8:17	8:22	8:29	8:36	8:46	8:57	9:05	9:13	9:24	9:34	9:42	9:50	9:58	10:07	10:13	
	9:07	9:17	9:22	9:29	9:36	9:46	9:57	10:05	10:13	10:24	10:34	10:42	10:50	10:58	11:07	11:13	
	10:07	10:17	10:22	10:29	10:36	10:46	10:57	11:05	11:13	11:24	11:34	11:42	11:50	11:58	12:07	12:13	
	11:04	11:14	11:19	11:26	11:33	11:43	11:54	12:02	12:10	12:21	12:31	12:39	12:47	12:55	1:05	1:11	
	11:59	12:09	12:14	12:21	12:28	12:38	12:49	12:57	1:05	1:16	1:26	1:34	1:42	1:50	2:00	2:06	
	12:59	1:09	1:14	1:21	1:28	1:38	1:49	1:57	2:05	2:16	2:26	2:34	2:42	2:50	3:00	3:06	
	1:59	2:09	2:14	2:21	2:28	2:38	2:49	2:57	3:05	3:16	3:26	3:34	3:42	3:50	4:00	4:06	
	2:59	3:09	3:14	3:21	3:28	3:38	3:49	3:57	4:05	4:16	4:26	4:34	4:42	4:50	5:00	5:06	
	□	4:09	4:14	4:21	4:28	4:38	4:49	4:57	5:05	5:16	5:26	5:34	5:42	5:50	6:00	6:06	
	□	5:09	5:14	5:21	5:28	5:38	5:49	5:57	6:04	6:15	6:25	6:32	6:40	6:48	6:58	7:04	
	□	6:09	6:14	6:20	6:26	6:35	6:45	6:53	7:00	7:10	7:20	7:26	7:34	7:42	7:52	7:58	
	□	7:06	7:10	7:16	7:22	7:31	7:41	7:48	7:55	8:05	8:14	8:20	8:27	8:35	8:44	8:49	
	□	8:06	8:10	8:16	8:22	8:31	8:41	8:48	8:55	9:05	9:14	9:20	9:27	9:35	9:44	9:49	
	□	9:04	9:08	9:14	9:20	9:29	9:39	9:46	9:53	10:03	10:12	10:18	10:25	10:33	10:42	10:47	
	□	10:04	10:08	10:13	10:18	10:26	10:35	10:41	10:47	10:56	11:04	11:09	11:16	11:24	11:33	11:38	
	□	11:04	11:08	11:13	11:18	11:26	11:35	11:41	11:47	11:56	12:04	12:09	□	□	□	□	
	□	12:00	12:04	12:09	12:14	12:22	12:31	12:37	12:43	□	□	□	□	□	□	□	

NOTE: ■ Trip continues through the normal layover (Timepoint P) to Nevada Way & Elm, after the loop, ending there five minutes after the time shown.

NOTA: El viaje sigue a través de la escala habitual (punto de horario P) hacia Nevada Way y Elm después del circuito, y finaliza allí cinco minutos después del horario indicado.

NOTE: □ Stops between Timepoint A & Timepoint B are served on westbound trips during these hours. See westbound schedule.

NOTA: Durante estos horarios los viajes en dirección oeste pasan por la parada entre el punto de horario A y el punto de horario B. Ver horarios de la dirección oeste.



221

221 Cactus/Horizon Ridge/Boulder City |Weekdays

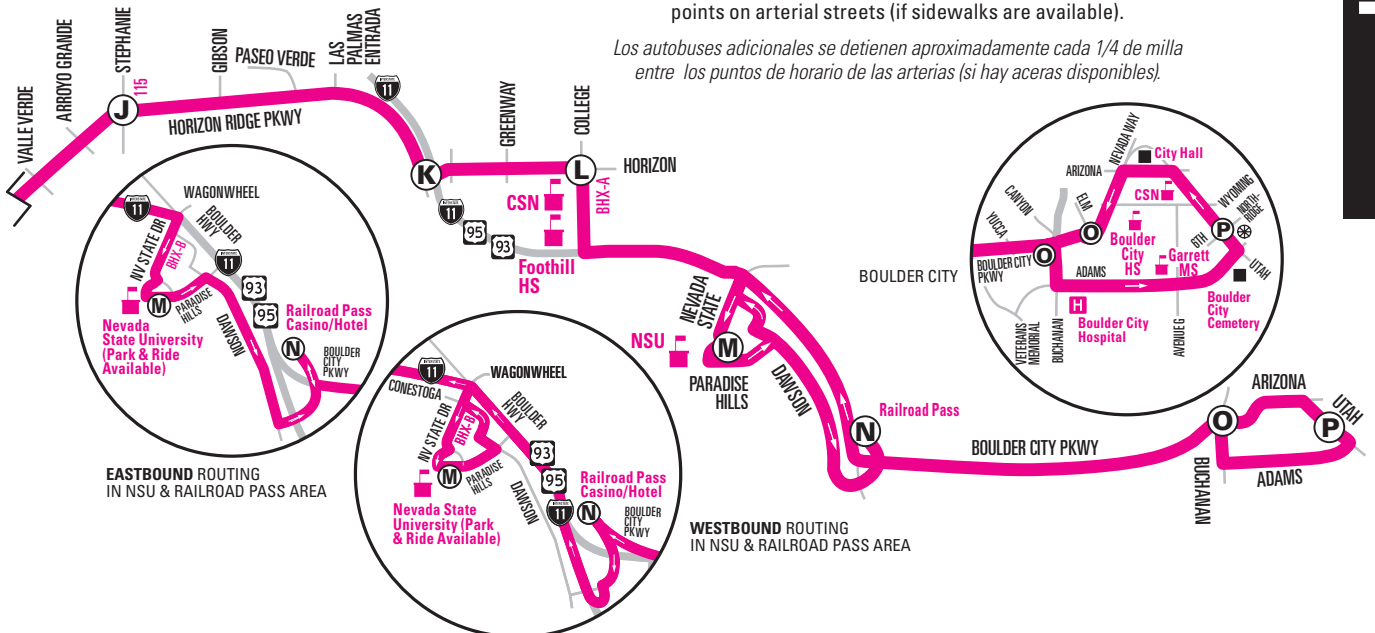
WESTBOUND WEEKDAYS

	Utah & Northridge / 6th (Del Prado Park)	Nevada Way & Elm	Railroad Pass	NV State Univ. (Lib. Arts Building)	Horizon & College	Horizon Ridge & Horizon	Stephanie	Paseo Verde & Green Valley Pkwy	Eastern	Maryland Pkwy	Silverado Ranch & Las Vegas Blvd.	Decatur (Southern Highlands Pkwy)	Rainbow	Buffalo & Gomer	SB Durango & Blue Diamond (before loop)	NB Durango & Blue Diamond (after loop)
	P	O	N	M	L	K	J	I	H	G	F	E	D	C	A	B
				4:44	4:49	4:57	5:06	5:13	5:19	5:28	5:36	5:41	5:46	5:51		
4:55	5:00	5:08	5:16	5:25	5:30	5:39	5:49	5:57	6:04	6:14	6:23	6:29	6:35	6:41		
5:47	5:52	6:01	6:10	6:20	6:25	6:35	6:46	6:55	7:02	7:13	7:22	7:28	7:34	7:40		
6:44	6:49	6:58	7:07	7:17	7:23	7:34	7:45	7:54	8:02	8:13	8:22	8:28	8:34	8:40		
7:43	7:48	7:57	8:06	8:16	8:22	8:33	8:45	8:54	9:02	9:13	9:22	9:28	9:34	9:40		
8:43	8:48	8:57	9:06	9:16	9:22	9:33	9:45	9:54	10:02	10:13	10:22	10:28	10:34	10:40		
9:39	9:44	9:53	10:02	10:12	10:18	10:29	10:41	10:50	10:58	11:09	11:18	11:24	11:30	11:36		
10:38	10:43	10:52	11:01	11:11	11:17	11:28	11:40	11:49	11:57	12:08	12:17	12:23	12:29	12:35		
11:34	11:40	11:49	11:58	12:08	12:14	12:25	12:37	12:46	12:54	1:05	1:14	1:21	1:28	1:35		
12:32	12:38	12:48	12:57	1:08	1:14	1:25	1:37	1:46	1:54	2:05	2:14	2:21	2:28	2:35		
1:32	1:38	1:48	1:57	2:08	2:14	2:25	2:37	2:46	2:54	3:05	3:14	3:21	3:28	3:35	3:44	
2:32	2:38	2:48	2:57	3:08	3:14	3:25	3:37	3:46	3:54	4:05	4:14	4:21	4:28	4:35	4:44	
3:32	3:38	3:48	3:57	4:08	4:14	4:25	4:37	4:46	4:54	5:05	5:14	5:21	5:28	5:35	5:44	
4:32	4:38	4:48	4:57	5:08	5:14	5:25	5:37	5:46	5:54	6:05	6:14	6:21	6:28	6:35	6:44	
5:32	5:38	5:48	5:57	6:07	6:13	6:24	6:36	6:45	6:52	7:03	7:12	7:18	7:24	7:30	7:39	
6:32	6:38	6:47	6:56	7:06	7:11	7:21	7:32	7:41	7:48	7:58	8:07	8:13	8:19	8:25	8:34	
7:32	7:37	7:46	7:55	8:05	8:10	8:20	8:31	8:39	8:46	8:56	9:05	9:11	9:17	9:23	9:32	
8:32	8:37	8:46	8:55	9:05	9:10	9:19	9:29	9:37	9:44	9:55	10:03	10:08	10:13	10:18	10:26	
9:04	9:09	9:18	9:27	9:37	9:42	9:51	10:01	10:09	10:16	10:25	10:33	10:38	10:43	10:48	10:56	
10:04	10:09	10:17	10:25	10:34	10:39	10:48	10:58	11:05	11:11	11:20	11:28	11:33	11:38	11:43	11:51	
10:58	11:03	11:11	11:19	11:28	11:33	11:42	11:52	11:59	12:05	12:14	12:22	12:27	12:32	12:37	12:45	
										1:13	1:21	1:26	1:31	1:36	1:44	

NOTE: Trip begins at Buchanan & Boulder City Parkway before the loop, five or six minutes earlier than time shown.

NOTA: El viaje comienza en Buchanan y Boulder City Parkway antes del circuito, cinco a seis minutos antes del horario indicado.

NOTE: Stops between Timepoint B & Timepoint A are served on eastbound trips during these hours. See eastbound schedule. **NOTA:** Durante estos horarios los viajes en dirección este pasan por la parada entre el punto de horario B y el punto de horario A. Ver horarios de la dirección este.



221

221 Cactus/Horizon Ridge/Boulder City | Saturdays

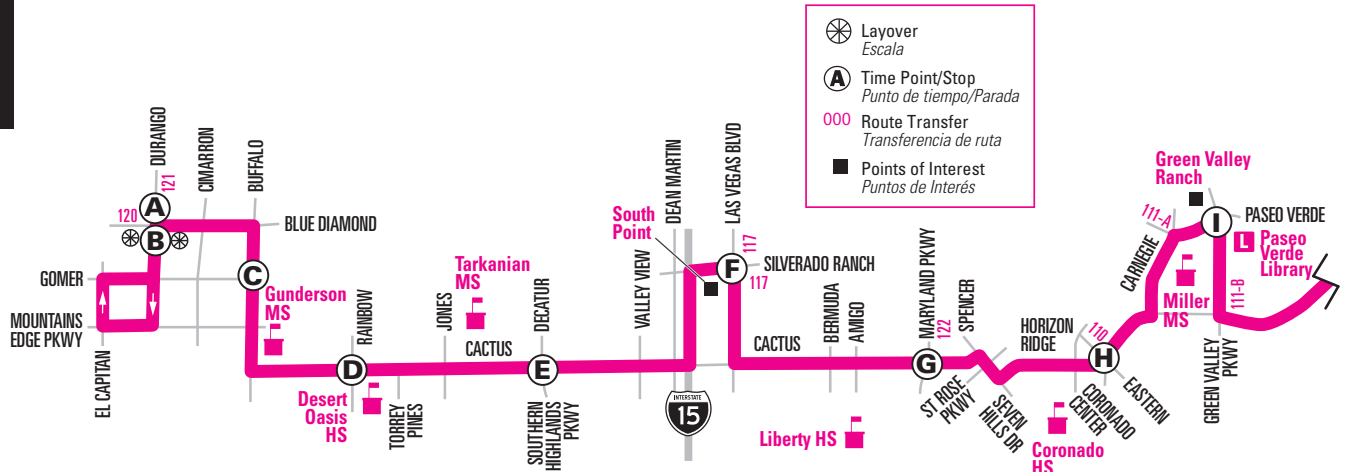
EASTBOUND SATURDAYS

	SB Durango & Blue Diamond (before loop)	NB Durango & Blue Diamond (after loop)	Buffalo & Gomer	Rainbow	Southern Highlands Pkwy (Decatur)	Las Vegas Blvd. & Silverado Ranch	Maryland Pkwy	Eastern	Green Valley Pkwy & Paseo Verde	Stephanie	Horizon Ridge & Horizon	College & Horizon	NV State Univ. (Lib. Arts Building)	Railroad Pass	Buchanan & Boulder City Pkwy	Utah & Northridge /6th (Del Prado Park)
	(A)	(B)	(C)	(D)	(E)	(F)	(G)	(H)	(I)	(J)	(K)	(L)	(M)	(N)	(O)	(P)
	4:29	4:37	4:41	4:46	4:51	4:59	5:09	5:16	5:22	5:31	5:40	5:46	5:16	5:24	5:33	5:38
	5:09	5:17	5:21	5:27	5:33	5:42	5:52	5:59	6:06	6:16	6:25	6:32	6:40	6:48	6:57	7:02
	6:04	6:13	6:18	6:24	6:31	6:40	6:50	6:58	7:05	7:15	7:25	7:32	7:40	7:48	7:57	8:03
	6:56	7:05	7:10	7:16	7:23	7:33	7:44	7:52	8:00	8:11	8:21	8:29	8:37	8:45	8:54	9:00
	7:56	8:05	8:10	8:16	8:23	8:33	8:44	8:52	9:00	9:11	9:21	9:29	9:37	9:45	9:54	10:00
	8:56	9:05	9:10	9:16	9:23	9:33	9:44	9:52	10:00	10:11	10:21	10:29	10:37	10:45	10:54	11:00
	9:56	10:05	10:10	10:16	10:23	10:33	10:44	10:52	11:00	11:11	11:21	11:29	11:37	11:45	11:54	12:00
	10:55	11:04	11:09	11:15	11:22	11:32	11:44	11:52	12:00	12:11	12:21	12:29	12:37	12:45	12:55	1:01
	11:55	12:04	12:09	12:15	12:22	12:32	12:44	12:52	1:00	1:11	1:21	1:29	1:37	1:45	1:55	2:01
	12:55	1:04	1:09	1:15	1:22	1:32	1:44	1:52	2:00	2:11	2:21	2:29	2:37	2:45	2:55	3:01
	1:55	2:04	2:09	2:15	2:22	2:32	2:44	2:52	3:00	3:11	3:21	3:29	3:37	3:45	3:55	4:01
	2:55	3:04	3:09	3:15	3:22	3:32	3:44	3:52	4:00	4:11	4:21	4:29	4:37	4:45	4:55	5:01
□	4:04	4:09	4:15	4:22	4:32	4:44	4:52	5:00	5:11	5:21	5:29	5:37	5:45	5:55	6:01	
□	5:04	5:09	5:15	5:22	5:32	5:44	5:52	5:59	6:10	6:20	6:27	6:35	6:43	6:53	6:59	
□	6:04	6:09	6:15	6:21	6:30	6:42	6:50	6:57	7:07	7:17	7:23	7:31	7:39	7:49	7:55	
□	7:02	7:06	7:12	7:18	7:27	7:37	7:44	7:51	8:01	8:10	8:16	8:23	8:31	8:40	8:45	
□	8:00	8:04	8:10	8:16	8:25	8:35	8:42	8:49	8:59	9:08	9:14	9:21	9:29	9:38	9:43	
□	9:00	9:04	9:10	9:16	9:25	9:35	9:42	9:49	9:59	10:08	10:14	10:21	10:29	10:38	10:43	
□	10:00	10:04	10:09	10:14	10:22	10:31	10:37	10:43	10:52	11:00	11:05	11:12	11:20	11:29	11:34	
□	11:00	11:04	11:09	11:14	11:22	11:31	11:37	11:43	11:52	12:00	12:05					
□	12:00	12:04	12:09	12:14	12:22	12:31	12:37	12:43								

NOTE: ■ Trip continues through the normal layover (Timepoint P) to Nevada Way & Elm, after the loop, ending there five minutes after the time shown. **NOTA:** El viaje sigue a través de la escala habitual (punto de horario P) hacia Nevada Way y Elm después del circuito, y finaliza allí cinco minutos después del horario indicado.

NOTE: □ Stops between Timepoint A & Timepoint B are served on westbound trips during these hours. See westbound schedule. **NOTA:** Durante estos horarios los viajes en dirección oeste pasan por la parada entre el punto de horario A y el punto de horario B. Ver horarios de la dirección oeste.

221



221 Cactus/Horizon Ridge/Boulder City | Saturdays

WESTBOUND SATURDAYS

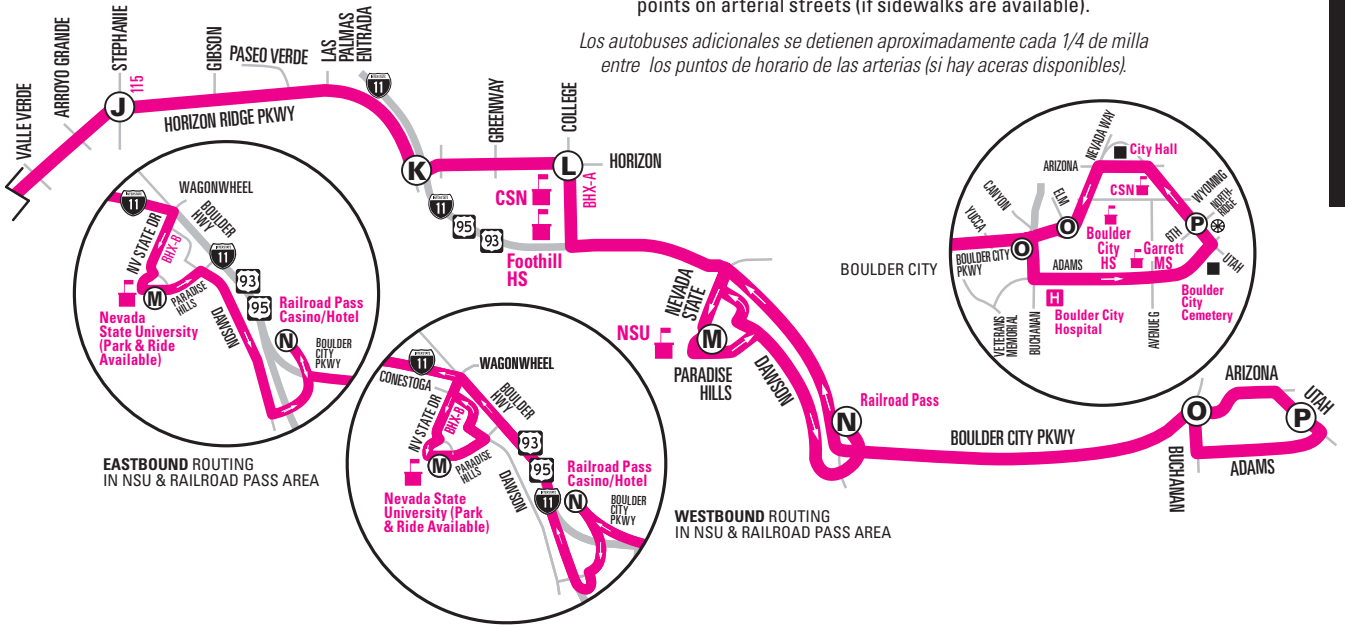
	P	O	N	M	L	K	J	I	H	G	F	E	D	C	A	B
Utah & Northridge / 6th (Del Prado Park)					4:44	4:49	4:57	5:06	5:13	5:19	5:28	5:36	5:41	5:46	5:51	
Nevada Way & Elm	4:53	4:58	5:06	5:14	5:23	5:28	5:37	5:47	5:54	6:00	6:10	6:18	6:23	6:28	6:33	
Railroad Pass	5:40	5:45	5:54	6:03	6:13	6:18	6:28	6:39	6:47	6:54	7:04	7:12	7:18	7:23	7:29	
NV State Univ. (Lib. Arts Building)	6:35	6:40	6:49	6:58	7:08	7:14	7:24	7:35	7:43	7:51	8:02	8:11	8:17	8:23	8:29	
Horizon & College	7:34	7:39	7:48	7:57	8:07	8:13	8:23	8:34	8:43	8:51	9:02	9:11	9:17	9:23	9:29	
Horizon Ridge & Horizon	8:34	8:39	8:48	8:57	9:07	9:13	9:23	9:34	9:43	9:51	10:02	10:11	10:17	10:23	10:29	
Stephanie	9:34	9:39	9:48	9:57	10:07	10:13	10:23	10:34	10:43	10:51	11:02	11:11	11:17	11:23	11:29	
Paseo Verde & Green Valley Pkwy	10:32	10:37	10:46	10:55	11:05	11:11	11:21	11:32	11:41	11:49	12:00	12:09	12:15	12:21	12:27	
Eastern	11:30	11:35	11:44	11:53	12:03	12:09	12:19	12:30	12:39	12:47	12:58	1:07	1:13	1:19	1:25	
Maryland Pkwy	12:25	12:31	12:41	12:50	1:00	1:06	1:17	1:29	1:38	1:46	1:57	2:06	2:13	2:19	2:26	
Silverado Ranch & Las Vegas Blvd.	1:25	1:31	1:41	1:50	2:00	2:06	2:17	2:29	2:38	2:46	2:57	3:06	3:13	3:19	3:26	3:35
Decatur (Southern Highlands Pkwy)	2:25	2:31	2:41	2:50	3:00	3:06	3:17	3:29	3:38	3:46	3:57	4:06	4:13	4:19	4:26	4:35
Rainbow	3:25	3:31	3:41	3:50	4:00	4:06	4:17	4:29	4:38	4:46	4:57	5:06	5:13	5:19	5:26	5:35
Buffalo & Gomer	4:25	4:31	4:41	4:50	5:00	5:06	5:17	5:29	5:38	5:46	5:57	6:06	6:13	6:19	6:26	6:35
SB Durango & Blue Diamond (before loop)	5:25	5:31	5:41	5:50	6:00	6:06	6:17	6:29	6:38	6:45	6:56	7:05	7:11	7:17	7:23	7:32
NB Durango & Blue Diamond (after loop)	6:25	6:31	6:40	6:49	6:59	7:04	7:14	7:25	7:34	7:41	7:51	8:00	8:06	8:12	8:18	8:27
	7:25	7:30	7:39	7:48	7:58	8:03	8:13	8:24	8:32	8:39	8:49	8:58	9:04	9:10	9:16	9:25
	8:25	8:30	8:39	8:48	8:58	9:03	9:12	9:23	9:31	9:38	9:49	9:57	10:02	10:07	10:12	10:20
	9:01	9:06	9:15	9:23	9:33	9:38	9:47	9:57	10:05	10:12	10:21	10:29	10:34	10:39	10:44	10:52
	10:02	10:07	10:15	10:23	10:32	10:37	10:46	10:56	11:03	11:09	11:18	11:26	11:31	11:36	11:41	11:49
	10:58	11:03	11:11	11:19	11:28	11:33	11:42	11:52	11:59	12:05	12:14	12:22	12:27	12:32	12:37	12:45
											1:13	1:21	1:26	1:31	1:36	1:44

NOTE: ■ Trip begins at Buchanan & Boulder City Parkway before the loop, five or six minutes earlier than time shown. **NOTA:** El viaje comienza en Buchanan y Boulder City Parkway antes del circuito, cinco a seis minutos antes del horario indicado.

NOTE: □ Stops between Timepoint B & Timepoint A are served on eastbound trips during these hours. See eastbound schedule. **NOTA:** Durante estos horarios los viajes en dirección este pasan por la parada entre el punto de horario B y el punto de horario A. Ver horarios de la dirección este.

Additional bus stops approximately every 1/4 mile between time points on arterial streets (if sidewalks are available).

Las autobuses adicionales se detienen aproximadamente cada 1/4 de milla entre los puntos de horario de las arterias (si hay aceras disponibles).



221

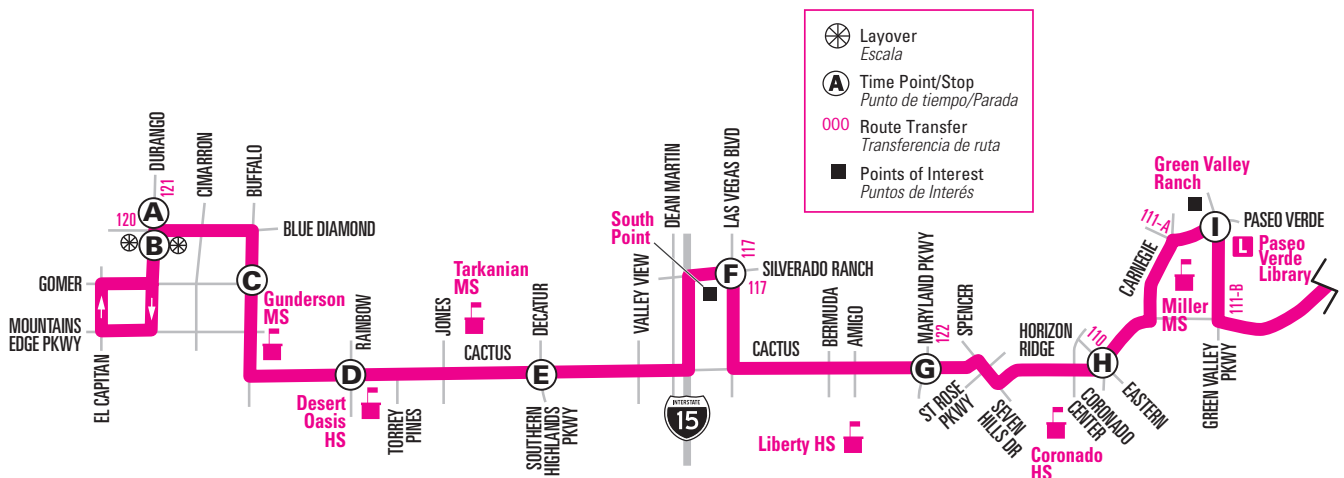
221 Cactus/Horizon Ridge/Boulder City | Sundays

EASTBOUND SUNDAYS

	SB Durango & Blue Diamond (before loop)	NB Durango & Blue Diamond (after loop)	Buffalo & Gomer	Rainbow	Southern Highlands Pkwy (Decatur)	Las Vegas Blvd. & Silverado Ranch	Maryland Pkwy	Eastern	Green Valley Pkwy & Paseo Verde	Stephanie	Horizon Ridge & Horizon	College & Horizon	NV State Univ. (Lib. Arts Building)	Railroad Pass	Buchanan & Boulder City Pkwy	Utah & Northridge / 6th (Del Prado Park)	
	(A)	(B)	(C)	(D)	(E)	(F)	(G)	(H)	(I)	(J)	(K)	(L)	(M)	(N)	(O)	(P)	
													5:09	5:16	5:24	5:33	5:38
													5:56	6:03	6:11	6:20	6:25
5:09	5:17	5:21	5:27	5:33	5:42	5:52	5:59	6:06	6:16	6:25	6:32	6:40	6:48	6:57	7:02		
6:04	6:13	6:18	6:24	6:31	6:40	6:50	6:58	7:05	7:15	7:25	7:32	7:40	7:48	7:57	8:03		
6:56	7:05	7:10	7:16	7:23	7:33	7:44	7:52	8:00	8:11	8:21	8:29	8:37	8:45	8:54	9:00		
7:56	8:05	8:10	8:16	8:23	8:33	8:44	8:52	9:00	9:11	9:21	9:29	9:37	9:45	9:54	10:00		
8:56	9:05	9:10	9:16	9:23	9:33	9:44	9:52	10:00	10:11	10:21	10:29	10:37	10:45	10:54	11:00		
9:56	10:05	10:10	10:16	10:23	10:33	10:44	10:52	11:00	11:11	11:21	11:29	11:37	11:45	11:54	12:00		
10:55	11:04	11:09	11:15	11:22	11:32	11:44	11:52	12:00	12:11	12:21	12:29	12:37	12:45	12:55	1:01		
11:55	12:04	12:09	12:15	12:22	12:32	12:44	12:52	1:00	1:11	1:21	1:29	1:37	1:45	1:55	2:01		
12:55	1:04	1:09	1:15	1:22	1:32	1:44	1:52	2:00	2:11	2:21	2:29	2:37	2:45	2:55	3:01		
1:55	2:04	2:09	2:15	2:22	2:32	2:44	2:52	3:00	3:11	3:21	3:29	3:37	3:45	3:55	4:01		
2:55	3:04	3:09	3:15	3:22	3:32	3:44	3:52	4:00	4:11	4:21	4:29	4:37	4:45	4:55	5:01		
	4:04	4:09	4:15	4:22	4:32	4:44	4:52	5:00	5:11	5:21	5:29	5:37	5:45	5:55	6:01		
	5:04	5:09	5:15	5:22	5:32	5:44	5:52	6:00	6:11	6:21	6:29	6:37	6:45	6:53	6:59		
	6:04	6:09	6:15	6:21	6:30	6:42	6:50	7:00	7:11	7:21	7:29	7:37	7:45	7:53	7:55		
	7:02	7:06	7:12	7:18	7:27	7:37	7:44	7:51	8:01	8:10	8:16	8:23	8:31	8:40	8:45		
	8:00	8:04	8:10	8:16	8:25	8:35	8:42	8:49	8:59	9:08	9:14	9:21	9:29	9:38	9:43		
	9:00	9:04	9:10	9:16	9:25	9:35	9:42	9:49	9:59	10:08	10:14	10:21	10:29	10:38	10:43		
	10:00	10:04	10:09	10:14	10:22	10:31	10:37	10:43	10:52	11:00	11:05	11:12	11:20	11:29	11:34		
	11:00	11:04	11:09	11:14	11:22	11:31	11:37	11:43	11:52	12:00	12:05						
	12:00	12:04	12:09	12:14	12:22	12:31	12:37	12:43									

NOTE: ■ Trip continues through the normal layover (Timepoint P) to Nevada Way & Elm, after the loop, ending there five minutes after the time shown. *NOTA:* El viaje sigue a través de la escala habitual (punto de horario P) hacia Nevada Way y Elm después del circuito, y finaliza allí cinco minutos después del horario indicado.

NOTE: □ Stops between Timepoint A & Timepoint B are served on westbound trips during these hours. See westbound schedule. *NOTA:* Durante estos horarios los viajes en dirección oeste pasan por la parada entre el punto de horario A y el punto de horario B. Ver horarios de la dirección oeste.



221 Cactus/Horizon Ridge/Boulder City | Sundays

WESTBOUND SUNDAYS

Utah & Northridge / 6th (Del Prado Park)	Nevada Way & Elm	Railroad Pass	NV State Univ. (Lib. Arts Building)	Horizon & College	Horizon Ridge & Horizon	Stephanie	Paseo Verde & Green Valley Pkwy	Eastern	Maryland Pkwy	Silverado Ranch & Las Vegas Blvd.	Decatur (Southern Highlands Pkwy)	Rainbow	Buffalo & Gomer	SB Durango & Blue Diamond (before loop)	NB Durango & Blue Diamond (after loop)
(P)	(O)	(N)	(M)	(L)	(K)	(J)	(I)	(H)	(G)	(F)	(E)	(D)	(C)	(A)	(B)
5:40	5:45	5:54	6:03	6:13	6:18	6:28	6:39	6:47	6:54	7:04	7:12	7:18	7:23	7:29	
6:35	6:40	6:49	6:58	7:08	7:14	7:24	7:35	7:43	7:51	8:02	8:11	8:17	8:23	8:29	
7:34	7:39	7:48	7:57	8:07	8:13	8:23	8:34	8:43	8:51	9:02	9:11	9:17	9:23	9:29	
8:34	8:39	8:48	8:57	9:07	9:13	9:23	9:34	9:43	9:51	10:02	10:11	10:17	10:23	10:29	
9:34	9:39	9:48	9:57	10:07	10:13	10:23	10:34	10:43	10:51	11:02	11:11	11:17	11:23	11:29	
10:32	10:37	10:46	10:55	11:05	11:11	11:21	11:32	11:41	11:49	12:00	12:09	12:15	12:21	12:27	
11:30	11:35	11:44	11:53	12:03	12:09	12:19	12:30	12:39	12:47	12:58	1:07	1:13	1:19	1:25	
12:25	12:31	12:41	12:50	1:00	1:06	1:17	1:29	1:38	1:46	1:57	2:06	2:13	2:19	2:26	
1:25	1:31	1:41	1:50	2:00	2:06	2:17	2:29	2:38	2:46	2:57	3:06	3:13	3:19	3:26	3:35
2:25	2:31	2:41	2:50	3:00	3:06	3:17	3:29	3:38	3:46	3:57	4:06	4:13	4:19	4:26	4:35
3:25	3:31	3:41	3:50	4:00	4:06	4:17	4:29	4:38	4:46	4:57	5:06	5:13	5:19	5:26	5:35
4:25	4:31	4:41	4:50	5:00	5:06	5:17	5:29	5:38	5:46	5:57	6:06	6:13	6:19	6:26	6:35
5:25	5:31	5:41	5:50	6:00	6:06	6:17	6:29	6:38	6:46	6:56	7:05	7:11	7:17	7:23	7:32
6:25	6:31	6:40	6:49	6:59	7:04	7:14	7:25	7:34	7:41	7:51	8:00	8:06	8:12	8:18	8:27
7:25	7:30	7:39	7:48	7:58	8:03	8:13	8:24	8:32	8:39	8:49	8:58	9:04	9:10	9:16	9:25
8:25	8:30	8:39	8:48	8:58	9:03	9:12	9:23	9:31	9:38	9:49	9:57	10:02	10:07	10:12	10:20
9:01	9:06	9:15	9:23	9:33	9:38	9:47	9:57	10:05	10:12	10:21	10:29	10:34	10:39	10:44	10:52
10:02	10:07	10:15	10:23	10:32	10:37	10:46	10:56	11:03	11:09	11:18	11:26	11:31	11:36	11:41	11:49
10:58	11:03	11:11	11:19	11:28	11:33	11:42	11:52	11:59	12:05	12:14	12:22	12:27	12:32	12:37	12:45

NOTE: ■ Trip begins at Buchanan & Boulder City Parkway before the loop, five or six minutes earlier than time shown. *NOTA:* El viaje comienza en Buchanan y Boulder City Parkway antes del circuito, cinco a seis minutos antes del horario indicado.

NOTE: □ Stops between Timepoint B & Timepoint A are served on eastbound trips during these hours. See eastbound schedule. *NOTA:* Durante estos horarios los viajes en dirección este pasan por la parada entre el punto de horario B y el punto de horario A. Ver horarios de la dirección este.

Additional bus stops approximately every 1/4 mile between time points on arterial streets (if sidewalks are available).

Los autobuses adicionales se detienen aproximadamente cada 1/4 de milla entre los puntos de horario de las arterias (si hay aceras disponibles).

