

## SOUTHBOUND WEEKDAYS

<b>A</b>	Skye Canyon Park & Grand Canyon	<b>B</b>	Farm & Fort Apache	<b>C</b>	Centennial Hills Transit Center (Lot 1)	<b>D</b>	Casino Center & Fremont	<b>E</b>	Bonneville Transit Center (BTC) Bay 18	<b>F</b>	Grand Central & LV N. Premium Outlets	<b>G</b>	Flamingo & Las Vegas Blvd	<b>H</b>	UNLV Transit Center Bay 2	<b>I</b>	SB Maryland & Tropicana	<b>J</b>	Harry Reid Airport, Terminal 1 (Zero Level)	<b>K</b>	Harry Reid Airport, Terminal 3 (Departure Level)
4:57	5:04	5:11	5:29	5:32	5:35	5:47	5:58	6:00	6:08	6:10											
5:52	5:59	6:06	6:24	6:28	6:32	6:45	6:57	7:00	7:08	7:10											
6:45	6:53	7:00	7:19	7:23	7:28	7:44	7:57	8:00	8:08	8:10											
7:45	7:53	8:00	8:19	8:23	8:28	8:44	8:57	9:00	9:08	9:10											
8:46	8:53	9:01	9:19	9:23	9:28	9:42	9:56	9:59	10:07	10:09											
9:46	9:53	10:01	10:19	10:23	10:28	10:42	10:56	10:59	11:07	11:09											
10:46	10:53	11:01	11:19	11:23	11:28	11:42	11:56	11:59	<b>12:07</b>	<b>12:09</b>											
11:46	11:53	<b>12:01</b>	<b>12:19</b>	<b>12:23</b>	<b>12:28</b>	<b>12:42</b>	<b>12:56</b>	<b>12:59</b>	<b>1:07</b>	<b>1:09</b>											
<b>12:37</b>	<b>12:45</b>	<b>12:53</b>	<b>1:11</b>	<b>1:16</b>	<b>1:22</b>	<b>1:36</b>	<b>1:51</b>	<b>1:54</b>	<b>2:03</b>	<b>2:05</b>											
<b>1:23</b>	<b>1:31</b>	<b>1:39</b>	<b>1:58</b>	<b>2:02</b>	<b>2:08</b>	<b>2:24</b>	<b>2:40</b>	<b>2:44</b>	<b>2:53</b>	<b>2:55</b>											
<b>2:21</b>	<b>2:29</b>	<b>2:37</b>	<b>2:56</b>	<b>3:00</b>	<b>3:06</b>	<b>3:22</b>	<b>3:38</b>	<b>3:42</b>	<b>3:51</b>	<b>3:53</b>											
<b>3:17</b>	<b>3:25</b>	<b>3:33</b>	<b>3:52</b>	<b>3:57</b>	<b>4:02</b>	<b>4:21</b>	<b>4:37</b>	<b>4:41</b>	<b>4:50</b>	<b>4:52</b>											
<b>4:15</b>	<b>4:23</b>	<b>4:31</b>	<b>4:51</b>	<b>4:56</b>	<b>5:02</b>	<b>5:21</b>	<b>5:37</b>	<b>5:42</b>	<b>5:52</b>	<b>5:54</b>											
<b>5:09</b>	<b>5:16</b>	<b>5:23</b>	<b>5:43</b>	<b>5:47</b>	<b>5:52</b>	<b>6:10</b>	<b>6:24</b>	<b>6:28</b>	<b>6:37</b>	<b>6:39</b>											
<b>6:03</b>	<b>6:10</b>	<b>6:17</b>	<b>6:37</b>	<b>6:41</b>	<b>6:46</b>	<b>7:02</b>	<b>7:15</b>	<b>7:17</b>	<b>7:25</b>	<b>7:27</b>											
<b>7:03</b>	<b>7:10</b>	<b>7:17</b>	<b>7:36</b>	<b>7:40</b>	<b>7:45</b>	<b>8:00</b>	<b>8:13</b>	<b>8:15</b>	<b>8:23</b>	<b>8:25</b>											
<b>8:03</b>	<b>8:10</b>	<b>8:17</b>	<b>8:36</b>	<b>8:40</b>	<b>8:45</b>	<b>9:00</b>	<b>9:13</b>	<b>9:15</b>	<b>9:23</b>	<b>9:25</b>											
<b>9:03</b>	<b>9:10</b>	<b>9:17</b>	<b>9:36</b>	<b>9:39</b>	<b>9:43</b>	<b>9:55</b>	<b>10:08</b>	<b>10:10</b>	<b>10:18</b>	<b>10:20</b>											
<b>10:03</b>	<b>10:10</b>	<b>10:17</b>	<b>10:36</b>	<b>10:39</b>	<b>10:42</b>	<b>10:54</b>	<b>11:06</b>	<b>11:08</b>	<b>11:15</b>	<b>11:17</b>											
<b>11:03</b>	<b>11:09</b>	<b>11:16</b>	<b>11:35</b>	<b>11:37</b>																	

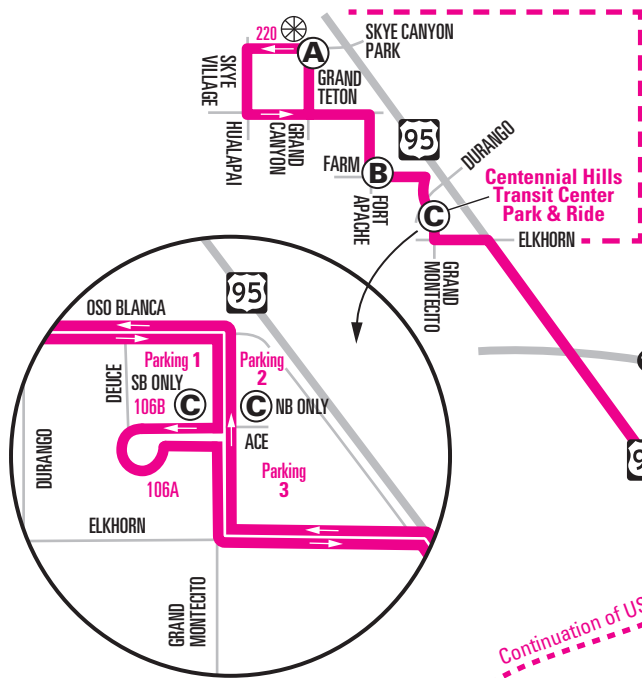
## NORTHBOUND WEEKDAYS

<b>K</b>	Harry Reid Airport, Terminal 3 (Departure Level)	<b>J</b>	Harry Reid Airport, Terminal 1 (Zero Level)	<b>I</b>	Maryland & Tropicana	<b>H</b>	UNLV Transit Center Bay 5	<b>G</b>	Flamingo & Las Vegas Blvd	<b>F</b>	Grand Central & LV N. Premium Outlets	<b>E</b>	Bonneville Transit Center (BTC) Bay 17a	<b>D</b>	4th & Carson	<b>C</b>	Centennial Hills Transit Center (Lot 2)	<b>B</b>	Fort Apache & Farm	<b>A</b>	Skye Canyon Park & Grand Canyon
6:23	6:29	6:36	6:38	6:52	7:01	7:05	7:08	7:27	7:32	7:36											
7:22	7:28	7:35	7:38	7:52	8:01	8:05	8:08	8:27	8:32	8:36											
8:20	8:27	8:34	8:37	8:52	9:02	9:06	9:09	9:28	9:32	9:36											
9:20	9:27	9:34	9:37	9:52	10:02	10:06	10:09	10:28	10:32	10:36											
10:20	10:27	10:34	10:37	10:52	11:02	11:06	11:09	11:28	11:32	11:36											
10:56	11:03	11:11	11:15	11:33	11:43	11:47	11:50	<b>12:10</b>	<b>12:15</b>	<b>12:19</b>											
11:36	11:43	11:51	11:55	<b>12:13</b>	<b>12:23</b>	<b>12:27</b>	<b>12:30</b>	<b>12:50</b>	<b>12:55</b>	<b>12:59</b>											
<b>12:32</b>	<b>12:39</b>	<b>12:47</b>	<b>12:51</b>	<b>1:10</b>	<b>1:20</b>	<b>1:24</b>	<b>1:27</b>	<b>1:47</b>	<b>1:52</b>	<b>1:57</b>											
<b>1:31</b>	<b>1:38</b>	<b>1:46</b>	<b>1:50</b>	<b>2:09</b>	<b>2:19</b>	<b>2:23</b>	<b>2:26</b>	<b>2:46</b>	<b>2:51</b>	<b>2:56</b>											
<b>2:24</b>	<b>2:31</b>	<b>2:39</b>	<b>2:43</b>	<b>3:05</b>	<b>3:17</b>	<b>3:21</b>	<b>3:24</b>	<b>3:45</b>	<b>3:50</b>	<b>3:55</b>											
<b>3:18</b>	<b>3:25</b>	<b>3:33</b>	<b>3:37</b>	<b>3:59</b>	<b>4:11</b>	<b>4:15</b>	<b>4:18</b>	<b>4:39</b>	<b>4:44</b>	<b>4:49</b>											
<b>4:11</b>	<b>4:18</b>	<b>4:26</b>	<b>4:31</b>	<b>4:54</b>	<b>5:06</b>	<b>5:11</b>	<b>5:15</b>	<b>5:39</b>	<b>5:44</b>	<b>5:49</b>											
<b>5:06</b>	<b>5:13</b>	<b>5:21</b>	<b>5:25</b>	<b>5:49</b>	<b>6:00</b>	<b>6:06</b>	<b>6:09</b>	<b>6:30</b>	<b>6:35</b>	<b>6:40</b>											
<b>6:07</b>	<b>6:14</b>	<b>6:22</b>	<b>6:26</b>	<b>6:45</b>	<b>6:55</b>	<b>7:00</b>	<b>7:03</b>	<b>7:23</b>	<b>7:28</b>	<b>7:33</b>											
<b>6:59</b>	<b>7:06</b>	<b>7:14</b>	<b>7:17</b>	<b>7:34</b>	<b>7:43</b>	<b>7:47</b>	<b>7:50</b>	<b>8:09</b>	<b>8:14</b>	<b>8:18</b>											
<b>7:38</b>	<b>7:45</b>	<b>7:52</b>	<b>7:55</b>	<b>8:11</b>	<b>8:20</b>	<b>8:24</b>	<b>8:27</b>	<b>8:46</b>	<b>8:50</b>	<b>8:54</b>											
<b>8:37</b>	<b>8:44</b>	<b>8:51</b>	<b>8:54</b>	<b>9:10</b>	<b>9:19</b>	<b>9:23</b>	<b>9:26</b>	<b>9:45</b>	<b>9:49</b>	<b>9:53</b>											
<b>9:35</b>	<b>9:42</b>	<b>9:49</b>	<b>9:52</b>	<b>10:10</b>	<b>10:19</b>	<b>10:23</b>	<b>10:26</b>	<b>10:45</b>	<b>10:49</b>	<b>10:53</b>											
<b>10:35</b>	<b>10:42</b>	<b>10:49</b>	<b>10:51</b>	<b>11:08</b>	<b>11:17</b>	<b>11:20</b>	<b>11:23</b>	<b>11:42</b>	<b>11:45</b>	<b>11:49</b>											

SEE MAP ON PAGE 23  
Ver mapa en la página 23

# CX Centennial Express

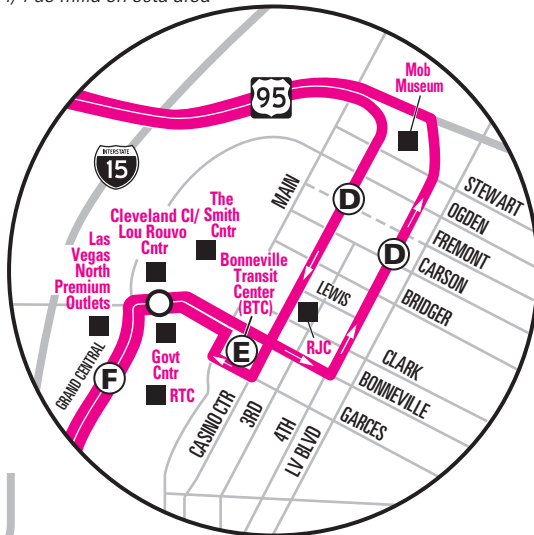
CX



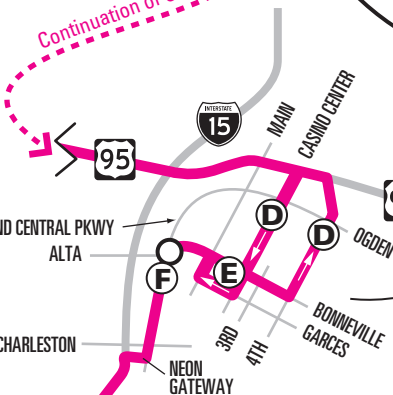
CENTENNIAL HILLS TRANSIT CENTER & PARK & RIDE AREA

Bus stops located approximately every 1/4th mile in this area

Paradas de autobús ubicadas aproximadamente cada 1/4 de milla en esta área



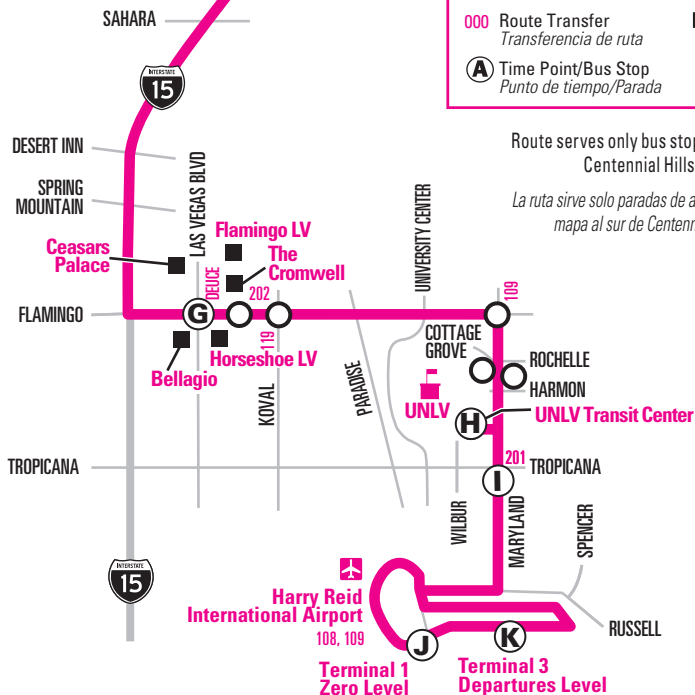
DOWNTOWN AREA



- Layover  
Escala
- Route Transfer  
Transferencia de ruta
- Time Point/Bus Stop  
Punto de tiempo/Parada
- Additional Bus Stop  
Parada de autobús adicional
- Points of Interest  
Puntos de Interés
- Route Map Continues  
Continúa el mapa de ruta

Route serves only bus stops shown on map south of Centennial Hills Transit Center.

La ruta sirve solo paradas de autobús que se muestran en el mapa al sur de Centennial Hills Transit Center.



## SOUTHBOUND WEEKENDS & HOLIDAYS

(A)	(B)	(C)	(D)	(E)	(F)	(G)	(H)	(I)	(J)	(K)
Skye Canyon Park & Grand Canyon	Farm & Fort Apache	Centennial Hills Transit Center (Lot 1)	Casino Center & Fremont	Bonneville Transit Center (BTC) Bay 18	Grand Central & LV N. Premium Outlets	Flamingo & Las Vegas Blvd	UNLV Transit Center Bay 2	SB Maryland & Tropicana	Harry Reid Airport, Terminal 1 (Zero Level)	Harry Reid Airport, Terminal 3 (Departure Level)
5:00	5:07	5:13	5:31	5:34	5:38	5:49	6:00	6:02	6:09	6:12
5:55	6:02	6:09	6:27	6:31	6:35	6:47	6:59	7:01	7:09	7:12
6:55	7:02	7:09	7:27	7:31	7:35	7:47	7:59	8:01	8:09	8:12
7:55	8:02	8:09	8:27	8:31	8:35	8:47	8:59	9:01	9:09	9:12
8:55	9:02	9:09	9:27	9:31	9:35	9:47	9:59	10:01	10:09	10:12
9:54	10:01	10:08	10:26	10:30	10:34	10:47	10:59	11:01	11:09	11:12
10:54	11:01	11:08	11:26	11:30	11:34	11:47	11:59	12:01	12:09	12:12
11:35	11:42	11:50	12:09	12:13	12:18	12:33	12:46	12:48	12:56	12:59
12:15	12:22	12:30	12:49	12:53	12:58	1:15	1:29	1:32	1:41	1:44
1:15	1:22	1:30	1:49	1:53	1:58	2:15	2:29	2:32	2:41	2:44
2:10	2:17	2:25	2:44	2:48	2:53	3:10	3:24	3:27	3:36	3:39
3:05	3:12	3:20	3:40	3:45	3:50	4:07	4:21	4:24	4:33	4:36
4:05	4:12	4:20	4:40	4:45	4:50	5:07	5:21	5:24	5:33	5:36
5:05	5:12	5:20	5:40	5:45	5:50	6:07	6:21	6:24	6:33	6:36
6:03	6:10	6:17	6:37	6:41	6:46	7:03	7:17	7:19	7:27	7:30
7:03	7:10	7:17	7:37	7:41	7:46	8:02	8:14	8:16	8:24	8:27
8:03	8:10	8:17	8:37	8:41	8:46	9:02	9:14	9:16	9:24	9:27
9:04	9:11	9:18	9:38	9:42	9:46	9:58	10:10	10:12	10:20	10:23
10:04	10:11	10:18	10:38	10:42	10:45	10:57	11:09	11:11	11:18	11:21
11:05	11:11	11:18	11:37	11:39	■	■	■	■	■	■

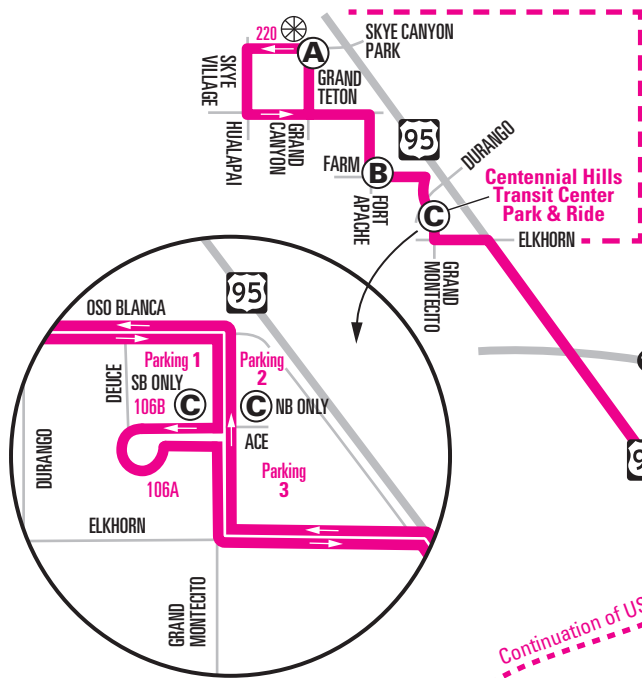
SEE MAP ON PAGE 25  
Ver mapa en la página 25

## NORTHBOUND WEEKENDS & HOLIDAYS

(K)	(J)	(I)	(H)	(G)	(F)	(E)	(D)	(C)	(B)	(A)
Harry Reid Airport, Terminal 3 (Departure Level)	Harry Reid Airport, Terminal 1 (Zero Level)	Maryland & Tropicana	UNLV Transit Center Bay 5	Flamingo & Las Vegas Blvd	Grand Central & LV N. Premium Outlets	Bonneville Transit Center (BTC) Bay 17a	4th Carson	Centennial Hills Transit Center (Lot 2)	Fort Apache & Farm	Skye Canyon Park & Grand Canyon
6:31	6:37	6:44	6:46	7:00	7:09	7:13	7:16	7:34	7:38	7:42
7:26	7:33	7:40	7:43	7:58	8:08	8:12	8:15	8:34	8:38	8:42
8:26	8:33	8:40	8:43	8:58	9:08	9:12	9:15	9:34	9:38	9:42
9:26	9:33	9:40	9:43	9:58	10:08	10:12	10:15	10:34	10:38	10:42
10:24	10:31	10:38	10:41	10:57	11:07	11:12	11:15	11:34	11:38	11:42
11:24	11:31	11:38	11:41	11:57	12:07	12:12	12:15	12:34	12:38	12:42
12:24	12:31	12:38	12:41	12:57	1:07	1:12	1:15	1:34	1:38	1:42
1:18	1:25	1:33	1:36	1:55	2:05	2:10	2:13	2:33	2:37	2:42
2:18	2:25	2:33	2:36	2:55	3:05	3:10	3:13	3:33	3:37	3:42
3:15	3:22	3:30	3:33	3:53	4:03	4:08	4:11	4:31	4:36	4:41
4:00	4:07	4:15	4:18	4:38	4:48	4:53	4:56	5:16	5:21	5:26
4:55	5:02	5:10	5:13	5:35	5:46	5:51	5:54	6:14	6:19	6:24
5:51	5:58	6:06	6:09	6:31	6:42	6:47	6:50	7:10	7:15	7:20
6:50	6:57	7:04	7:07	7:26	7:35	7:39	7:42	8:01	8:05	8:09
7:39	7:46	7:53	7:56	8:13	8:22	8:26	8:29	8:48	8:52	8:56
8:39	8:46	8:53	8:56	9:13	9:22	9:26	9:29	9:48	9:52	9:56
9:39	9:45	9:52	9:55	10:12	10:21	10:25	10:28	10:47	10:51	10:55
10:39	10:45	10:52	10:54	11:11	11:20	11:24	11:27	11:46	11:49	11:53

# CX Centennial Express

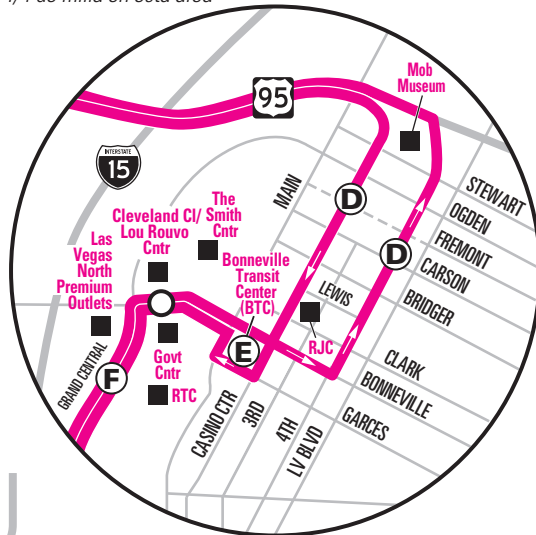
CX



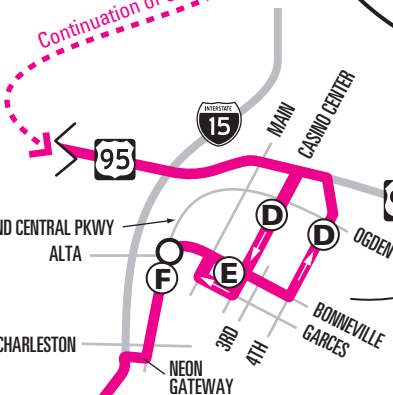
CENTENNIAL HILLS TRANSIT CENTER & PARK & RIDE AREA

Bus stops located approximately every 1/4th mile in this area

Paradas de autobús ubicadas aproximadamente cada 1/4 de milla en esta área



DOWNTOWN AREA



- Layover  
Escala
- Route Transfer  
Transferencia de ruta
- Time Point/Bus Stop  
Punto de tiempo/Parada
- Additional Bus Stop  
Parada de autobús adicional
- Points of Interest  
Puntos de Interés
- Route Map Continues  
Continúa el mapa de ruta

Route serves only bus stops shown on map south of Centennial Hills Transit Center.

La ruta sirve solo paradas de autobús que se muestran en el mapa al sur de Centennial Hills Transit Center.

