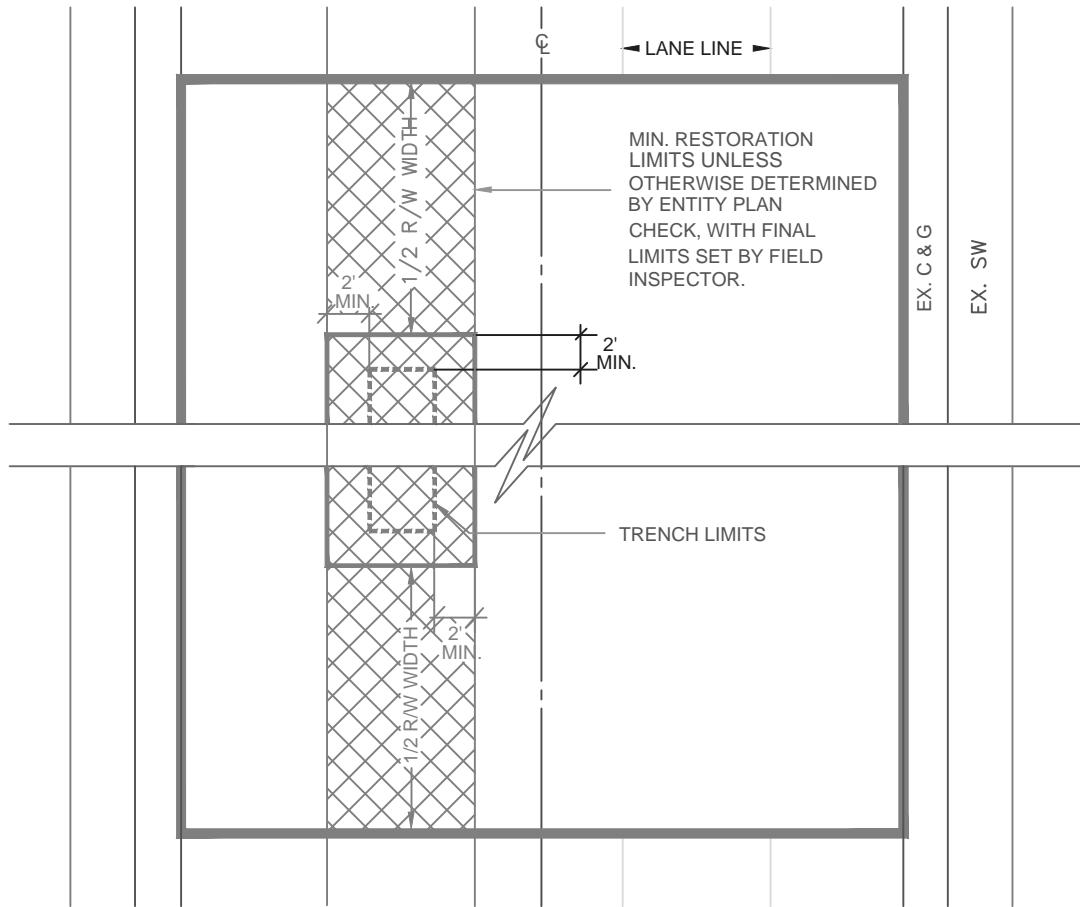


LONGITUDINAL CUT RESTORATION

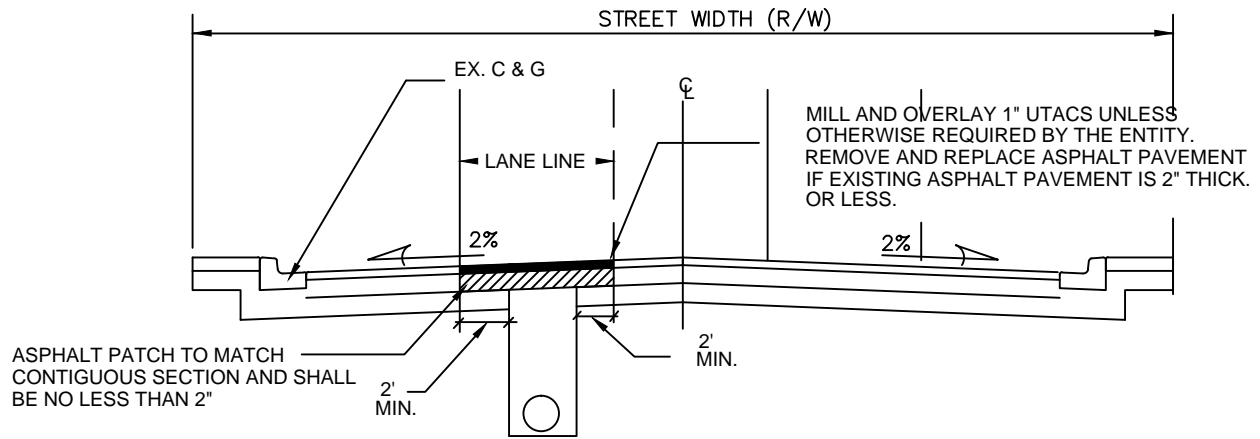


PLAN VIEW

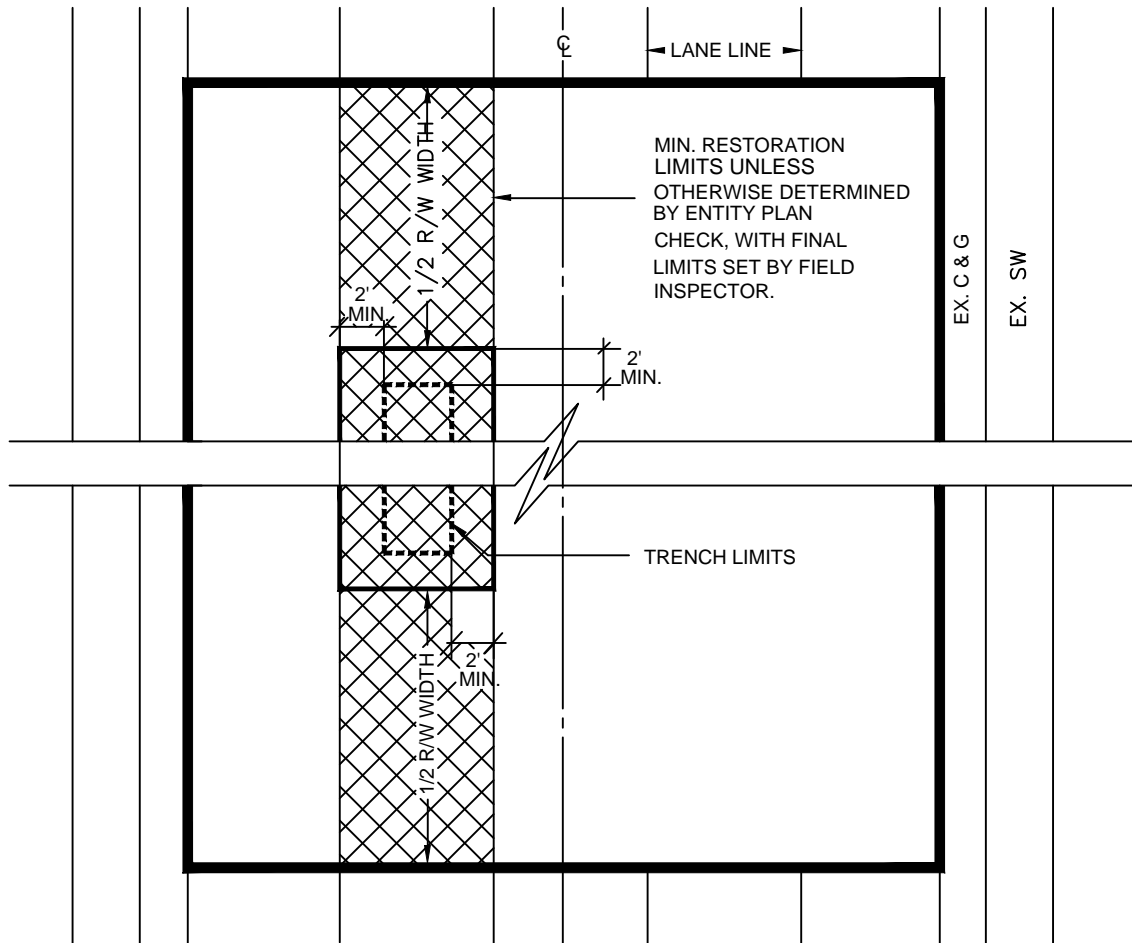
NOTES:

SEE DWG. 500.1 SHEET 2 OF 2

		AGENCY APPROVED		B	C	H	L	M	N
SPECIFICATION REFERENCE		UNIFORM STANDARD DRAWINGS CLARK COUNTY AREA							
302	AGGREGATE BASE	0 TO 5 YEARS PAVEMENT RESTORATION LONGITUDINAL CUT							
401	BITUMINOUS PAVEMENT								
406	PRIME COAT								
407	FOG SEAL								
501	CONCRETE								
		DATE 6-12-08	DWG. NO. 500.1			SHEET 1 OF 2			



LONGITUDINAL CUT RESTORATION



PLAN VIEW

NOTES:

SEE DWG. 500.1 SHEET 2 OF 2

		AGENCY APPROVED						B	C	H	L	M	N
SPECIFICATION REFERENCE		UNIFORM STANDARD DRAWINGS CLARK COUNTY AREA											
302	AGGREGATE BASE	0 TO 5 YEARS PAVEMENT RESTORATION LONGITUDINAL CUT											
401	BITUMINOUS PAVEMENT												
406	PRIME COAT												
407	FOG SEAL												
501	CONCRETE												
.		DATE 6-12-08			DWG. NO. 500.1			SHEET 1 OF 2					

NOTES:

1. IF THERE IS A MEDIAN, RESTORATION MAY BE LIMITED TO THE AREA BETWEEN C & G AND THE MEDIAN CURB.
2. WHEN EXISTING PAVEMENT IS 2" THICK OR LESS, PAVEMENT WITHIN THE RESTORATION AREA SHALL BE REMOVED AND REPLACED IN KIND AS REQUIRED BY THE ENTITY.
3. IF SAWCUT LINE IS WITHIN FIVE FEET OF EDGE OF EXISTING ASPHALT CONCRETE SURFACE OR EXISTING SAWCUT LINE, MILL AND OVERLAY OR REPLACE TO THAT EDGE.
4. PAVEMENT RESTORATION AREA SAWCUT LINES SHALL NOT FALL WITHIN STREET INTERSECTION.
5. IF CUT IS WITHIN A LANE , PAVEMENT RESTORATION MUST EXTEND TO THE NEXT LANE LINE.
6. THE ENTITY'S REQUIREMENTS TAKE PRECEDENCE OVER ANY MINIMUM REQUIREMENTS SHOWN HEREON.

		AGENCY APPROVED							B	C	H	L	M	N
SPECIFICATION REFERENCE		UNIFORM STANDARD DRAWINGS CLARK COUNTY AREA												
302	AGGREGATE BASE	0 TO 5 YEARS PAVEMENT RESTORATION LONGITUDINAL CUT												
401	BITUMINOUS PAVEMENT													
406	PRIME COAT													
407	FOG SEAL													
501	CONCRETE													
.		DATE 6-12-08			DWG. NO. 500.1				SHEET 2 OF 2					