

221 Cactus/Horizon Ridge/Boulder City | Weekdays

EASTBOUND WEEKDAYS

SB Durango & Blue Diamond (before loop)	NB Durango & Blue Diamond (after loop)	Buffalo & Gomer	Rainbow	Southern Highlands Pkwy (Decatur)	Las Vegas Blvd. & Silverado Ranch	Maryland Pkwy	Eastern	Green Valley Pkwy & Paseo Verde	Stephanie	Horizon Ridge & Horizon	College & Horizon	NV State College (Lib. Arts Building)	Railroad Pass	Buchanan & Boulder City Pkwy.	Utah & Northridge / 6th (Del Prado Park)
(A)	(B)	(C)	(D)	(E)	(F)	(G)	(H)	(I)	(J)	(K)	(L)	(M)	(N)	(O)	(P)
4:27	4:35	4:39	4:44	4:49	4:57	5:06	5:13	5:20	5:29	5:38	5:44	5:51	5:59	6:08	6:13
5:18	5:27	5:31	5:37	5:43	5:52	6:02	6:10	6:17	6:27	6:36	6:43	6:51	6:59	7:08	7:13
6:11	6:20	6:25	6:31	6:38	6:48	6:58	7:06	7:14	7:24	7:34	7:42	7:50	7:58	8:07	8:13
7:07	7:17	7:22	7:29	7:36	7:46	7:57	8:05	8:13	8:24	8:34	8:42	8:50	8:58	9:07	9:13
8:07	8:17	8:22	8:29	8:36	8:46	8:57	9:05	9:13	9:24	9:34	9:42	9:50	9:58	10:07	10:13
9:07	9:17	9:22	9:29	9:36	9:46	9:57	10:05	10:13	10:24	10:34	10:42	10:50	10:58	11:07	11:13
10:07	10:17	10:22	10:29	10:36	10:46	10:57	11:05	11:13	11:24	11:34	11:42	11:50	11:58	12:07	12:13
11:04	11:14	11:19	11:26	11:33	11:43	11:54	12:02	12:10	12:21	12:31	12:39	12:47	12:55	1:05	1:11
11:59	12:09	12:14	12:21	12:28	12:38	12:49	12:57	1:05	1:16	1:26	1:34	1:42	1:50	2:00	2:06
12:59	1:09	1:14	1:21	1:28	1:38	1:49	1:57	2:05	2:16	2:26	2:34	2:42	2:50	3:00	3:06
1:59	2:09	2:14	2:21	2:28	2:38	2:49	2:57	3:05	3:16	3:26	3:34	3:42	3:50	4:00	4:06
2:59	3:09	3:14	3:21	3:28	3:38	3:49	3:57	4:05	4:16	4:26	4:34	4:42	4:50	5:00	5:06
4:09	4:14	4:21	4:28	4:38	4:49	4:57	5:05	5:16	5:26	5:34	5:42	5:50	6:00	6:06	
5:09	5:14	5:21	5:28	5:38	5:49	5:57	6:04	6:15	6:25	6:32	6:40	6:48	6:58	7:04	
6:09	6:14	6:20	6:26	6:35	6:45	6:53	7:00	7:10	7:20	7:26	7:34	7:42	7:52	7:58	
7:06	7:10	7:16	7:22	7:31	7:41	7:48	7:55	8:05	8:14	8:20	8:27	8:35	8:44	8:49	
8:06	8:10	8:16	8:22	8:31	8:41	8:48	8:55	9:05	9:14	9:20	9:27	9:35	9:44	9:49	
9:04	9:08	9:14	9:20	9:29	9:39	9:46	9:53	10:03	10:12	10:18	10:25	10:33	10:42	10:47	
10:04	10:08	10:13	10:18	10:26	10:35	10:41	10:47	10:56	11:04	11:09	11:16	11:24	11:33	11:38	
11:04	11:08	11:13	11:18	11:26	11:35	11:41	11:47	11:56	12:04	12:09					
12:00	12:04	12:09	12:14	12:22	12:31	12:37	12:43								

NOTE: Trip continues through the normal layover (Timepoint P) to Nevada Way & Elm, after the loop, ending there five minutes after the time shown.

NOTA: El viaje sigue a través de la escala habitual (punto de horario P) hacia Nevada Way y Elm después del circuito, y finaliza allí cinco minutos después del horario indicado.

NOTE: Stops between Timepoint A & Timepoint B are served on westbound trips during these hours. See westbound schedule.

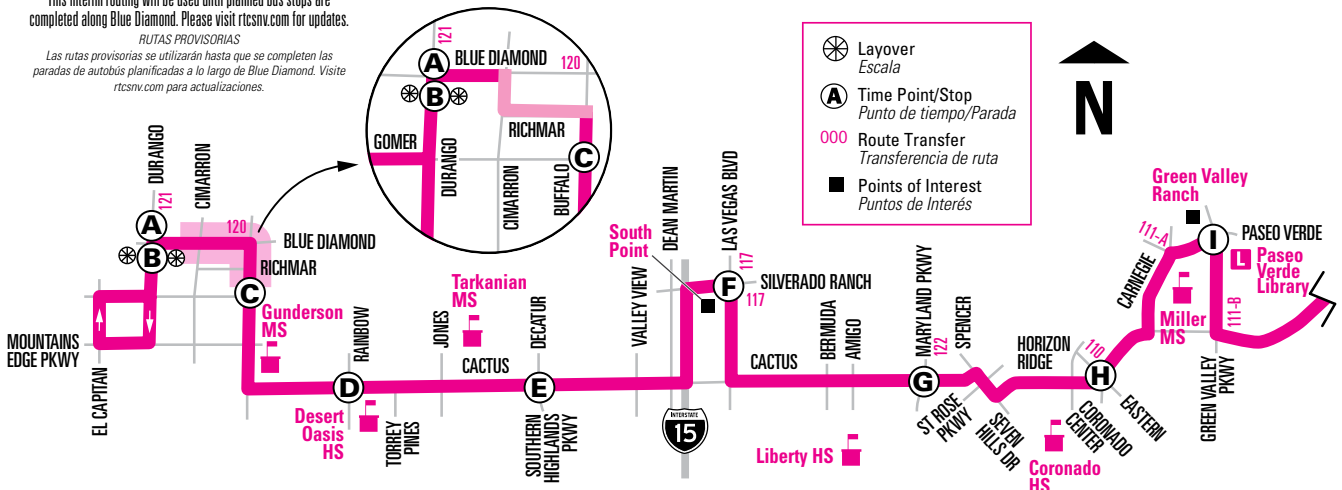
NOTA: Durante estos horarios los viajes en dirección oeste pasan por la parada entre el punto de horario A y el punto de horario B. Ver horarios de la dirección oeste.

INTERIM ROUTING

This interim routing will be used until planned bus stops are completed along Blue Diamond. Please visit rtcsonv.com for updates.

RUTAS PROVISORIAS

Las rutas provisionarias se utilizarán hasta que se completen las paradas de autobús planificadas a lo largo de Blue Diamond. Visite rtcsonv.com para actualizaciones.



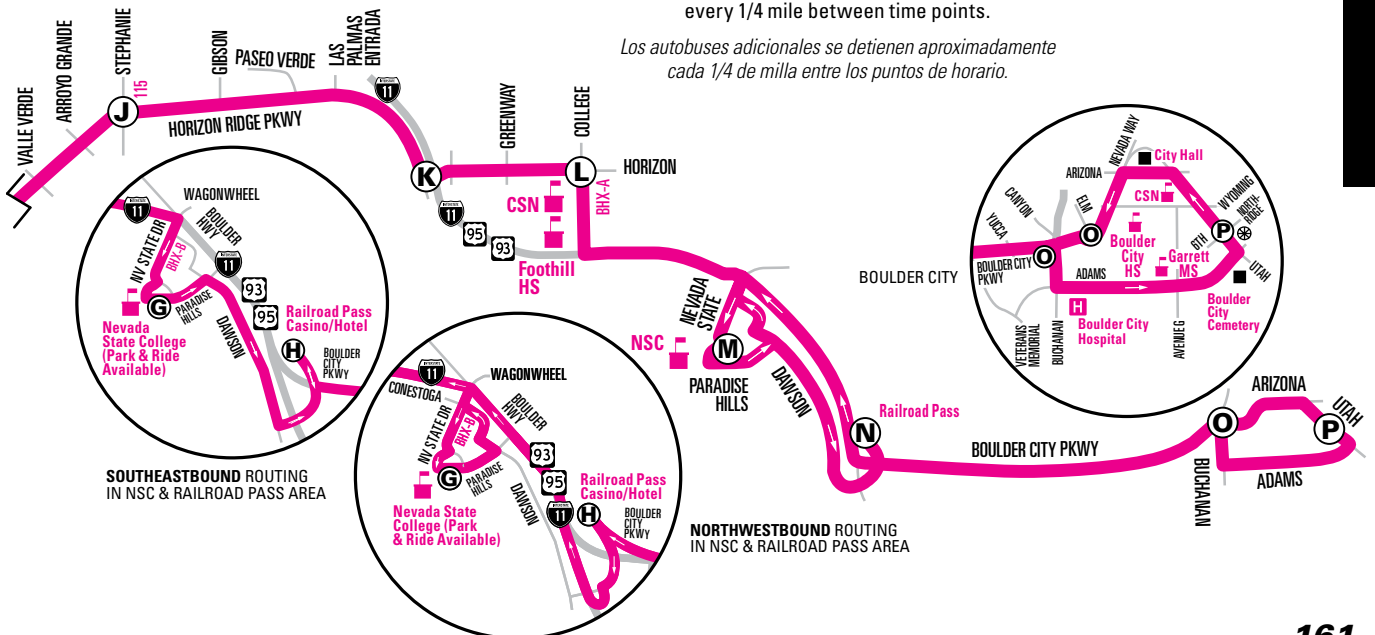
WESTBOUND WEEKDAYS

Utah & Northridge / 6th (Del Prado Park)	Nevada Way & Elm	Railroad Pass	NV State College (Lib. Arts Building)	Horizon & College	Horizon Ridge & Horizon	Stephanie	Paseo Verde & Green Valley Pkwy	Eastern	Maryland Pkwy	Silverado Ranch & Las Vegas Blvd.	Decatur (Southern Highlands Pkwy)	Rainbow	Buffalo & Gomer	SB Durango & Blue Diamond (before loop)	NB Durango & Blue Diamond (after loop)
(P)	(O)	(N)	(M)	(L)	(K)	(J)	(I)	(H)	(G)	(F)	(E)	(D)	(C)	(A)	(B)
4:55	5:00	5:08	5:16	5:25	5:30	5:39	5:49	5:57	6:04	6:14	6:23	6:29	6:35	6:41	
5:47	5:52	6:01	6:10	6:20	6:25	6:35	6:46	6:55	7:02	7:13	7:22	7:28	7:34	7:40	
6:44	6:49	6:58	7:07	7:17	7:23	7:34	7:45	7:54	8:02	8:13	8:22	8:28	8:34	8:40	
7:43	7:48	7:57	8:06	8:16	8:22	8:33	8:45	8:54	9:02	9:13	9:22	9:28	9:34	9:40	
8:43	8:48	8:57	9:06	9:16	9:22	9:33	9:45	9:54	10:02	10:13	10:22	10:28	10:34	10:40	
9:39	9:44	9:53	10:02	10:12	10:18	10:29	10:41	10:50	10:58	11:09	11:18	11:24	11:30	11:36	
10:38	10:43	10:52	11:01	11:11	11:17	11:28	11:40	11:49	11:57	12:08	12:17	12:23	12:29	12:35	
11:34	11:40	11:49	11:58	12:08	12:14	12:25	12:37	12:46	12:54	1:05	1:14	1:21	1:28	1:35	
12:32	12:38	12:48	12:57	1:08	1:14	1:25	1:37	1:46	1:54	2:05	2:14	2:21	2:28	2:35	
1:32	1:38	1:48	1:57	2:08	2:14	2:25	2:37	2:46	2:54	3:05	3:14	3:21	3:28	3:35	3:44
2:32	2:38	2:48	2:57	3:08	3:14	3:25	3:37	3:46	3:54	4:05	4:14	4:21	4:28	4:35	4:44
3:32	3:38	3:48	3:57	4:08	4:14	4:25	4:37	4:46	4:54	5:05	5:14	5:21	5:28	5:35	5:44
4:32	4:38	4:48	4:57	5:08	5:14	5:25	5:37	5:46	5:54	6:05	6:14	6:21	6:28	6:35	6:44
5:32	5:38	5:48	5:57	6:07	6:13	6:24	6:36	6:45	6:52	7:03	7:12	7:18	7:24	7:30	7:39
6:32	6:38	6:47	6:56	7:06	7:11	7:21	7:32	7:41	7:48	7:58	8:07	8:13	8:19	8:25	8:34
7:32	7:37	7:46	7:55	8:05	8:10	8:20	8:31	8:39	8:46	8:56	9:05	9:11	9:17	9:23	9:32
8:32	8:37	8:46	8:55	9:05	9:10	9:19	9:29	9:37	9:44	9:55	10:03	10:08	10:13	10:18	10:26
9:04	9:09	9:18	9:27	9:37	9:42	9:51	10:01	10:09	10:16	10:25	10:33	10:38	10:43	10:48	10:56
10:04	10:09	10:17	10:25	10:34	10:39	10:48	10:58	11:05	11:11	11:20	11:28	11:33	11:38	11:43	11:51
10:58	11:03	11:11	11:19	11:28	11:33	11:42	11:52	11:59	12:05	12:14	12:22	12:27	12:32	12:37	12:45
										1:13	1:21	1:26	1:31	1:36	1:44

NOTE: Trip begins at Buchanan & Boulder City Parkway before the loop, five or six minutes earlier than time shown.

NOTA: El viaje comienza en Buchanan y Boulder City Parkway antes del circuito, cinco a seis minutos antes del horario indicado.

NOTE: Stops between Timepoint B & Timepoint A are served on eastbound trips during these hours. See eastbound schedule. **NOTA:** Durante estos horarios los viajes en dirección este pasan por la parada entre el punto de horario B y el punto de horario A. Ver horarios de la dirección este.



221 Cactus/Horizon Ridge/Boulder City | Saturdays

EASTBOUND SATURDAYS

(A)	(B)	(C)	(D)	(E)	(F)	(G)	(H)	(I)	(J)	(K)	(L)	(M)	(N)	(O)	(P)
SB Durango & Blue Diamond (before loop)	NB Durango & Blue Diamond (after loop)	Buffalo & Gomer	Rainbow	Southern Highlands Pkwy (Decatur)	Las Vegas Blvd. & Silverado Ranch	Maryland Pkwy	Eastern	Green Valley Pkwy & Paseo Verde	Stephanie	Horizon Ridge & Horizon	College & Horizon	NV State College (Lib. Arts Building)	Railroad Pass	Buchanan & Boulder City Pkwy.	Utah & Northridge / 6th (Del Prado Park)
4:29	4:37	4:41	4:46	4:51	4:59	5:09	5:16	5:22	5:31	5:40	5:46	5:53	6:01	6:10	6:15
5:09	5:17	5:21	5:27	5:33	5:42	5:52	5:59	6:06	6:16	6:25	6:32	6:40	6:48	6:57	7:02
6:04	6:13	6:18	6:24	6:31	6:40	6:50	6:58	7:05	7:15	7:25	7:32	7:40	7:48	7:57	8:03
6:56	7:05	7:10	7:16	7:23	7:33	7:44	7:52	8:00	8:11	8:21	8:29	8:37	8:45	8:54	9:00
7:56	8:05	8:10	8:16	8:23	8:33	8:44	8:52	9:00	9:11	9:21	9:29	9:37	9:45	9:54	10:00
8:56	9:05	9:10	9:16	9:23	9:33	9:44	9:52	10:00	10:11	10:21	10:29	10:37	10:45	10:54	11:00
9:56	10:05	10:10	10:16	10:23	10:33	10:44	10:52	11:00	11:11	11:21	11:29	11:37	11:45	11:54	12:00
10:55	11:04	11:09	11:15	11:22	11:32	11:44	11:52	12:00	12:11	12:21	12:29	12:37	12:45	12:55	1:01
11:55	12:04	12:09	12:15	12:22	12:32	12:44	12:52	1:00	1:11	1:21	1:29	1:37	1:45	1:55	2:01
12:55	1:04	1:09	1:15	1:22	1:32	1:44	1:52	2:00	2:11	2:21	2:29	2:37	2:45	2:55	3:01
1:55	2:04	2:09	2:15	2:22	2:32	2:44	2:52	3:00	3:11	3:21	3:29	3:37	3:45	3:55	4:01
2:55	3:04	3:09	3:15	3:22	3:32	3:44	3:52	4:00	4:11	4:21	4:29	4:37	4:45	4:55	5:01
4:04	4:09	4:15	4:22	4:32	4:44	4:52	5:00	5:11	5:21	5:29	5:37	5:45	5:55	6:01	
5:04	5:09	5:15	5:22	5:32	5:44	5:52	5:59	6:10	6:20	6:27	6:35	6:43	6:53	6:59	
6:04	6:09	6:15	6:21	6:30	6:42	6:50	6:57	7:07	7:17	7:23	7:31	7:39	7:49	7:55	
7:02	7:06	7:12	7:18	7:27	7:37	7:44	7:51	8:01	8:10	8:16	8:23	8:31	8:40	8:45	
8:00	8:04	8:10	8:16	8:25	8:35	8:42	8:49	8:59	9:08	9:14	9:21	9:29	9:38	9:43	
9:00	9:04	9:10	9:16	9:25	9:35	9:42	9:49	9:59	10:08	10:14	10:21	10:29	10:38	10:43	
10:00	10:04	10:09	10:14	10:22	10:31	10:37	10:43	10:52	11:00	11:05	11:12	11:20	11:29	11:34	
11:00	11:04	11:09	11:14	11:22	11:31	11:37	11:43	11:52	12:00	12:05					
12:00	12:04	12:09	12:14	12:22	12:31	12:37	12:43								

NOTE: ■ Trip continues through the normal layover (Timepoint P) to Nevada Way & Elm, after the loop, ending there five minutes after the time shown. *NOTA:* El viaje sigue a través de la escala habitual (punto de horario P) hacia Nevada Way y Elm después del circuito, y finaliza allí cinco minutos después del horario indicado.

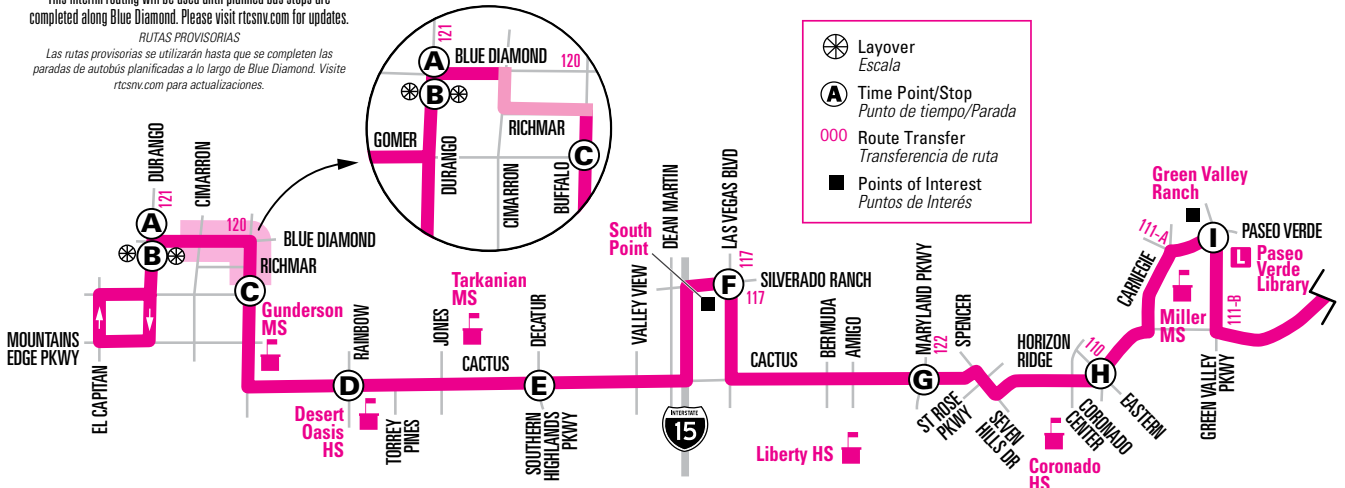
NOTE: □ Stops between Timepoint A & Timepoint B are served on westbound trips during these hours. See westbound schedule. *NOTA:* Durante estos horarios los viajes en dirección oeste pasan por la parada entre el punto de horario A y el punto de horario B. Ver horarios de la dirección oeste.

INTERIM ROUTING

This interim routing will be used until planned bus stops are completed along Blue Diamond. Please visit rtcnsnv.com for updates.

RUTAS PROVISORIAS

Las rutas provisionarias se utilizarán hasta que se completen las paradas de autobús planificadas a lo largo de Blue Diamond. Visite rtcnsnv.com para actualizaciones.

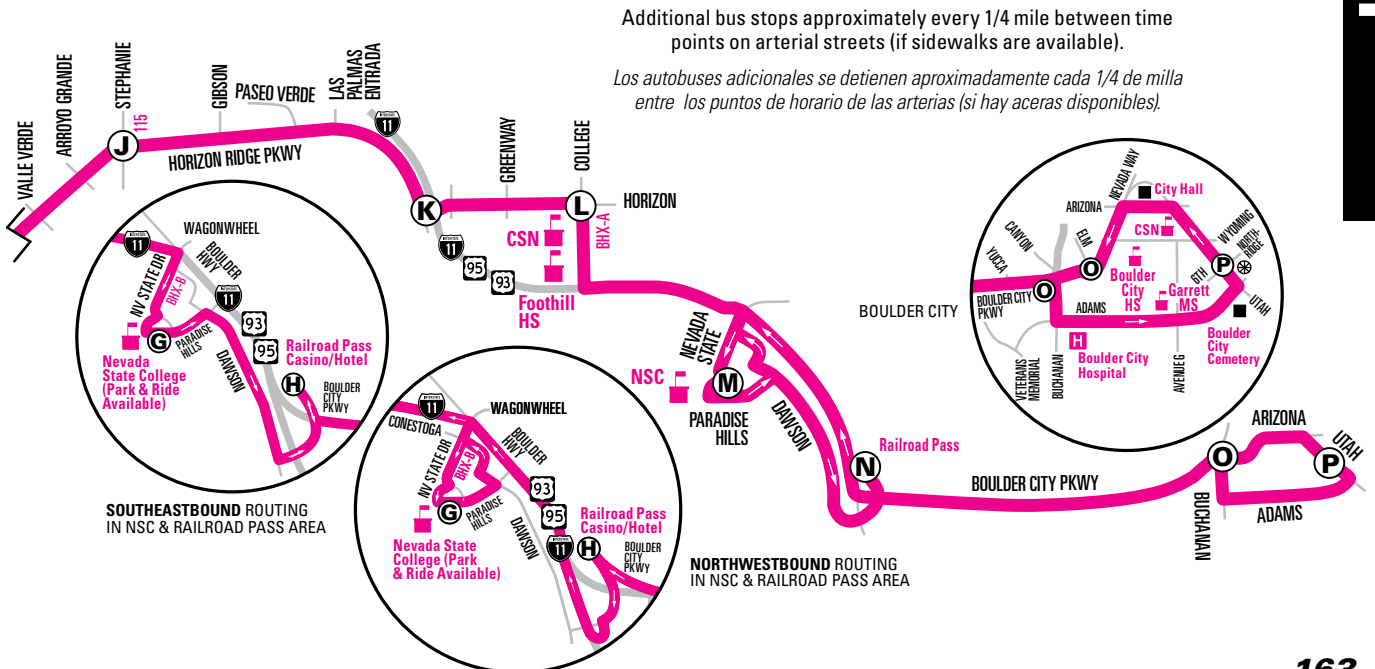


WESTBOUND SATURDAYS

Utah & Northridge / 6th (Del Prado Park)	Nevada Way & Elm	Railroad Pass	NV State College (Lib. Arts Building)	Horizon & College	Horizon Ridge & Horizon	Stephanie	Paseo Verde & Green Valley Pkwy	Eastern	Maryland Pkwy	Silverado Ranch & Las Vegas Blvd.	Decatur (Southern Highlands Pkwy)	Rainbow	Buffalo & Gomer	SB Durango & Blue Diamond (before loop)	NB Durango & Blue Diamond (after loop)
F	C	N	M	L	K	J	I	H	G	F	E	D	C	A	B
4:53	4:58	5:06	5:14	5:23	5:28	5:37	5:47	5:54	6:00	6:10	6:18	6:23	6:28	6:33	
5:40	5:45	5:54	6:03	6:13	6:18	6:28	6:39	6:47	6:54	7:04	7:12	7:18	7:23	7:29	
6:35	6:40	6:49	6:58	7:08	7:14	7:24	7:35	7:43	7:51	8:02	8:11	8:17	8:23	8:29	
7:34	7:39	7:48	7:57	8:07	8:13	8:23	8:34	8:43	8:51	9:02	9:11	9:17	9:23	9:29	
8:34	8:39	8:48	8:57	9:07	9:13	9:23	9:34	9:43	9:51	10:02	10:11	10:17	10:23	10:29	
9:34	9:39	9:48	9:57	10:07	10:13	10:23	10:34	10:43	10:51	11:02	11:11	11:17	11:23	11:29	
10:32	10:37	10:46	10:55	11:05	11:11	11:21	11:32	11:41	11:49	12:00	12:09	12:15	12:21	12:27	
11:30	11:35	11:44	11:53	12:03	12:09	12:19	12:30	12:39	12:47	12:58	1:07	1:13	1:19	1:25	
12:25	12:31	12:41	12:50	1:00	1:06	1:17	1:29	1:38	1:46	1:57	2:06	2:13	2:19	2:26	
1:25	1:31	1:41	1:50	2:00	2:06	2:17	2:29	2:38	2:46	2:57	3:06	3:13	3:19	3:26	3:35
2:25	2:31	2:41	2:50	3:00	3:06	3:17	3:29	3:38	3:46	3:57	4:06	4:13	4:19	4:26	4:35
3:25	3:31	3:41	3:50	4:00	4:06	4:17	4:29	4:38	4:46	4:57	5:06	5:13	5:19	5:26	5:35
4:25	4:31	4:41	4:50	5:00	5:06	5:17	5:29	5:38	5:46	5:57	6:06	6:13	6:19	6:26	6:35
5:25	5:31	5:41	5:50	6:00	6:06	6:17	6:29	6:38	6:46	6:56	7:05	7:11	7:17	7:23	7:32
6:25	6:31	6:40	6:49	6:59	7:04	7:14	7:25	7:34	7:41	7:51	8:00	8:06	8:12	8:18	8:27
7:25	7:30	7:39	7:48	7:58	8:03	8:13	8:24	8:32	8:39	8:49	8:58	9:04	9:10	9:16	9:25
8:25	8:30	8:39	8:48	8:58	9:03	9:12	9:23	9:31	9:38	9:49	9:57	10:02	10:07	10:12	10:20
9:01	9:06	9:15	9:23	9:33	9:38	9:47	9:57	10:05	10:12	10:21	10:29	10:34	10:39	10:44	10:52
10:02	10:07	10:15	10:23	10:32	10:37	10:46	10:56	11:03	11:09	11:18	11:26	11:31	11:36	11:41	11:49
10:58	11:03	11:11	11:19	11:28	11:33	11:42	11:52	11:59	12:05	12:14	12:22	12:27	12:32	12:37	12:45
										1:13	1:21	1:26	1:31	1:36	1:44

NOTE: Trip begins at Buchanan & Boulder City Parkway before the loop, five or six minutes earlier than time shown. *NOTA:* El viaje comienza en Buchanan y Boulder City Parkway antes del circuito, cinco a seis minutos antes del horario indicado.

NOTE: Stops between Timepoint B & Timepoint A are served on eastbound trips during these hours. See eastbound schedule. *NOTA:* Durante estos horarios los viajes en dirección este pasan por la parada entre el punto de horario B y el punto de horario A. Ver horarios de la dirección este.



Additional bus stops approximately every 1/4 mile between time points on arterial streets (if sidewalks are available).

Los autobuses adicionales se detienen aproximadamente cada 1/4 de milla entre los puntos de horario de las arterias (si hay aceras disponibles).

EASTBOUND SUNDAYS

Time	A	B	C	D	E	F	G	H	I	J	K	L	M	N	O	P
5:09																
6:04																
6:56																
7:56																
8:56																
9:56																
10:55																
11:55																
12:55																
1:55																
2:55																
3:55																
4:55																
5:55																
6:59																
7:55																
8:45																
9:43																
10:43																
11:34																
12:05																

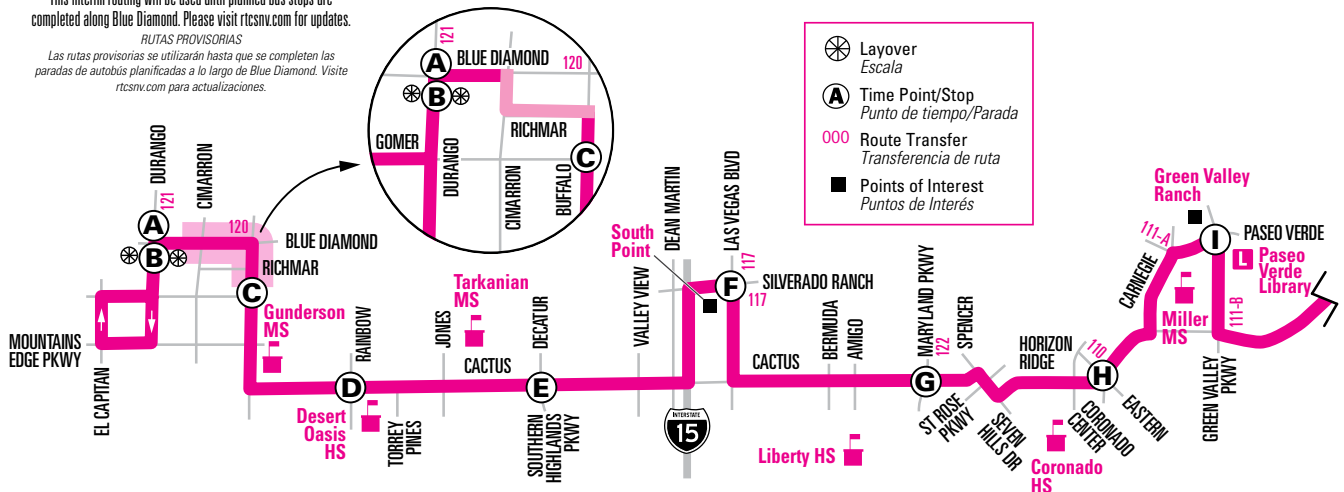
NOTE: ■ Trip continues through the normal layover (Timepoint P) to Nevada Way & Elm, after the loop, ending there five minutes after the time shown. *NOTA:* El viaje sigue a través de la escala habitual (punto de horario P) hacia Nevada Way y Elm después del circuito, y finaliza allí cinco minutos después del horario indicado.

NOTE: □ Stops between Timepoint A & Timepoint B are served on westbound trips during these hours. See westbound schedule. *NOTA:* Durante estos horarios los viajes en dirección oeste pasan por la parada entre el punto de horario A y el punto de horario B. Ver horarios de la dirección oeste.

INTERIM ROUTING

This interim routing will be used until planned bus stops are completed along Blue Diamond. Please visit rtnsnv.com for updates.

RUTAS PROVISORIAS
Las rutas provisionarias se utilizarán hasta que se completen las paradas de autobuses planificadas a lo largo de Blue Diamond. Visite rtnsnv.com para actualizaciones.



WESTBOUND SUNDAYS

Utah & Northridge / 6th (Del Prado Park)	Nevada Way & Elm	Railroad Pass	NV State College (Lib. Arts Building)	Horizon & College	Horizon Ridge & Horizon	Stephanie	Paseo Verde & Green Valley Pkwy	Eastern	Maryland Pkwy	Silverado Ranch & Las Vegas Blvd.	Decatur (Southern Highlands Pkwy)	Rainbow	Buffalo & Gomer	SB Durango & Blue Diamond (before loop)	NB Durango & Blue Diamond (after loop)
(P)	(O)	(N)	(M)	(L)	(K)	(J)	(I)	(H)	(G)	(F)	(E)	(D)	(C)	(A)	(B)
5:40	5:45	5:54	6:03	6:13	6:18	6:28	6:39	6:47	6:54	7:04	7:12	7:18	7:23	7:29	7:35
6:35	6:40	6:49	6:58	7:08	7:14	7:24	7:35	7:43	7:51	8:02	8:11	8:17	8:23	8:29	8:35
7:34	7:39	7:48	7:57	8:07	8:13	8:23	8:34	8:43	8:51	9:02	9:11	9:17	9:23	9:29	9:35
8:34	8:39	8:48	8:57	9:07	9:13	9:23	9:34	9:43	9:51	10:02	10:11	10:17	10:23	10:29	10:35
9:34	9:39	9:48	9:57	10:07	10:13	10:23	10:34	10:43	10:51	11:02	11:11	11:17	11:23	11:29	11:35
10:32	10:37	10:46	10:55	11:05	11:11	11:21	11:32	11:41	11:49	12:00	12:09	12:15	12:21	12:27	12:33
11:30	11:35	11:44	11:53	12:03	12:09	12:19	12:30	12:39	12:47	12:58	1:07	1:13	1:19	1:25	1:31
12:25	12:31	12:41	12:50	1:00	1:06	1:17	1:29	1:38	1:46	1:57	2:06	2:13	2:19	2:26	2:32
1:25	1:31	1:41	1:50	2:00	2:06	2:17	2:29	2:38	2:46	2:57	3:06	3:13	3:19	3:26	3:32
2:25	2:31	2:41	2:50	3:00	3:06	3:17	3:29	3:38	3:46	3:57	4:06	4:13	4:19	4:26	4:32
3:25	3:31	3:41	3:50	4:00	4:06	4:17	4:29	4:38	4:46	4:57	5:06	5:13	5:19	5:26	5:32
4:25	4:31	4:41	4:50	5:00	5:06	5:17	5:29	5:38	5:46	5:57	6:06	6:13	6:19	6:26	6:32
5:25	5:31	5:41	5:50	6:00	6:06	6:17	6:29	6:38	6:46	6:57	7:06	7:13	7:19	7:26	7:32
6:25	6:31	6:40	6:49	6:59	7:04	7:14	7:25	7:34	7:41	7:51	8:00	8:06	8:12	8:18	8:24
7:25	7:30	7:39	7:48	7:58	8:03	8:13	8:24	8:32	8:39	8:49	8:58	9:04	9:10	9:16	9:22
8:25	8:30	8:39	8:48	8:58	9:03	9:12	9:23	9:31	9:38	9:49	9:57	10:02	10:07	10:12	10:18
9:01	9:06	9:15	9:23	9:33	9:38	9:47	9:57	10:05	10:12	10:21	10:29	10:34	10:39	10:44	10:50
10:02	10:07	10:15	10:23	10:32	10:37	10:46	10:56	11:03	11:09	11:18	11:26	11:31	11:36	11:41	11:47
10:58	11:03	11:11	11:19	11:28	11:33	11:42	11:52	11:59	12:05	12:14	12:22	12:27	12:32	12:37	12:43

NOTE: ■ Trip begins at Buchanan & Boulder City Parkway before the loop, five or six minutes earlier than time shown. *NOTA:* El viaje comienza en Buchanan y Boulder City Parkway antes del circuito, cinco a seis minutos antes del horario indicado.

NOTE: □ Stops between Timepoint B & Timepoint A are served on eastbound trips during these hours. See eastbound schedule. *NOTA:* Durante estos horarios los viajes en dirección este pasan por la parada entre el punto de horario B y el punto de horario A. Ver horarios de la dirección este.

