

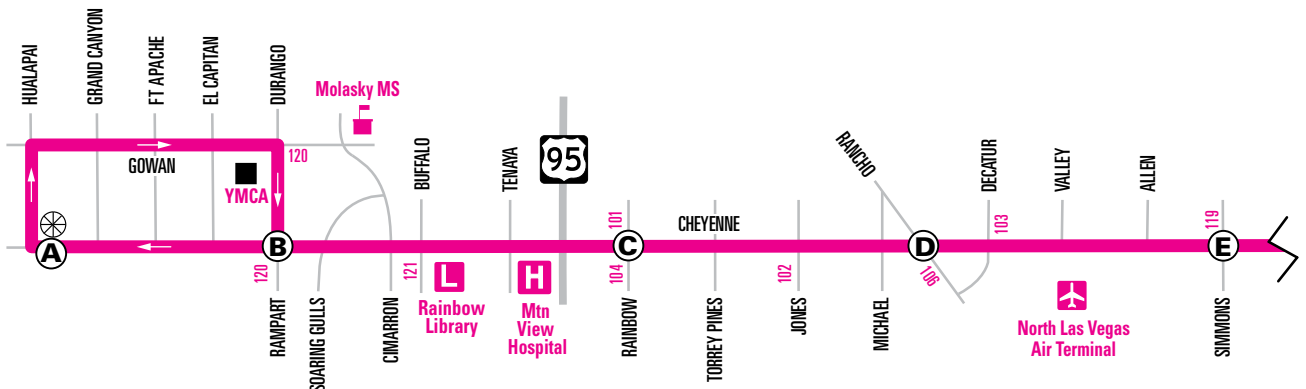
218 Cheyenne | Weekdays

EASTBOUND WEEKDAYS

WB Cheyenne east of Hualapai	Cheyenne & Rampart (Durango)	Rainbow	Rancho	Simmons	Martin L. King	Civic Center	N. Las Vegas Blvd.	Cheyenne & Nellis (Before Loop)
(A)	(B)	(C)	(D)	(E)	(F)	(G)	(H)	(J)
4:15	4:25	4:34	4:40	4:45	4:48	4:56	5:01	5:05
5:00	5:10	5:19	5:25	5:30	5:33	5:41	5:46	5:50
5:27	5:37	5:48	5:54	6:00	6:04	6:13	6:18	6:22
5:53	6:04	6:16	6:22	6:28	6:32	6:41	6:47	6:51
6:23	6:34	6:46	6:52	6:58	7:02	7:11	7:17	7:21
6:49	7:01	7:14	7:21	7:28	7:32	7:41	7:47	7:51
7:19	7:31	7:44	7:51	7:58	8:02	8:11	8:17	8:21
7:49	8:01	8:14	8:21	8:28	8:32	8:41	8:47	8:51
8:19	8:31	8:44	8:51	8:58	9:02	9:11	9:17	9:21
8:49	9:01	9:14	9:21	9:28	9:32	9:41	9:47	9:51
9:19	9:31	9:44	9:51	9:58	10:02	10:11	10:17	10:21
9:49	10:01	10:14	10:21	10:28	10:32	10:41	10:47	10:51
10:19	10:31	10:44	10:51	10:58	11:02	11:11	11:17	11:21
10:49	11:01	11:14	11:21	11:28	11:32	11:41	11:47	11:51
11:19	11:31	11:44	11:51	11:58	12:02	12:11	12:17	12:21
11:49	12:01	12:14	12:21	12:28	12:32	12:41	12:47	12:51
12:19	12:31	12:44	12:51	12:58	1:02	1:11	1:17	1:21
12:49	1:01	1:14	1:21	1:28	1:33	1:43	1:49	1:53

EASTBOUND WEEKDAYS (Cont.)

WB Cheyenne east of Hualapai	Cheyenne & Rampart (Durango)	Rainbow	Rancho	Simmons	Martin L. King	Civic Center	N. Las Vegas Blvd.	Cheyenne & Nellis (Before Loop)
(A)	(B)	(C)	(D)	(E)	(F)	(G)	(H)	(J)
1:19	1:31	1:44	1:51	1:58	2:03	2:13	2:19	2:23
1:49	2:01	2:14	2:21	2:28	2:33	2:43	2:49	2:53
2:20	2:32	2:45	2:52	2:59	3:04	3:14	3:20	3:24
2:50	3:02	3:15	3:22	3:29	3:34	3:44	3:50	3:54
3:21	3:33	3:46	3:53	4:00	4:05	4:15	4:21	4:25
3:51	4:03	4:16	4:23	4:30	4:35	4:45	4:51	4:55
4:21	4:33	4:46	4:53	5:00	5:05	5:15	5:21	5:25
4:52	5:04	5:17	5:24	5:31	5:36	5:46	5:52	5:56
5:22	5:34	5:47	5:54	6:00	6:04	6:13	6:19	6:23
5:54	6:05	6:17	6:23	6:29	6:33	6:41	6:47	6:51
6:24	6:35	6:47	6:53	6:59	7:03	7:11	7:17	7:21
6:54	7:05	7:16	7:22	7:28	7:32	7:39	7:44	7:48
7:29	7:40	7:51	7:57	8:03	8:07	8:14	8:19	8:23
8:14	8:25	8:36	8:42	8:48	8:52	8:59	9:04	9:08
9:03	9:14	9:24	9:30	9:35	9:38	9:45	9:50	9:54
9:55	10:06	10:16	10:22	10:27	10:30	10:37	10:42	10:46
10:55	11:05	11:14	11:19	11:24	11:27	11:34	11:39	11:43
11:55	12:05	12:14	12:19	12:24	12:27	12:34	12:39	12:43
12:55	1:05	1:13	1:18	1:23	1:26	1:32	1:36	1:40



WESTBOUND WEEKDAYS

Station	Cheyenne & Nellis (Before Loop)	Cheyenne & Nellis (After Loop)	N. Las Vegas Blvd.	Civic Center	Martin L. King	Simmons	Rancho	Rainbow	Durango (Rampart)	WB Cheyenne east of Hualapai
Letter	J	I	H	G	F	E	D	C	B	A
	4:27	4:32	4:37	4:41	4:48	4:51	4:56	5:01	5:08	5:12
	5:15	5:20	5:25	5:30	5:38	5:41	5:47	5:53	6:01	6:05
	5:40	5:46	5:52	5:58	6:07	6:10	6:16	6:22	6:31	6:35
	6:07	6:12	6:19	6:25	6:35	6:38	6:45	6:51	7:01	7:05
	6:35	6:40	6:47	6:53	7:03	7:07	7:14	7:20	7:30	7:35
	7:05	7:10	7:17	7:23	7:33	7:37	7:44	7:50	8:00	8:05
	7:35	7:40	7:47	7:53	8:03	8:07	8:14	8:20	8:30	8:35
	8:05	8:10	8:17	8:23	8:33	8:37	8:44	8:50	9:00	9:05
	8:35	8:40	8:47	8:53	9:03	9:07	9:14	9:20	9:30	9:35
	9:05	9:10	9:17	9:23	9:33	9:37	9:44	9:50	10:00	10:05
	9:35	9:40	9:47	9:53	10:03	10:07	10:14	10:20	10:30	10:35
	10:05	10:10	10:17	10:23	10:33	10:37	10:44	10:50	11:00	11:05
	10:35	10:40	10:47	10:53	11:03	11:07	11:14	11:20	11:30	11:35
	11:05	11:10	11:17	11:23	11:33	11:37	11:44	11:50	12:00	12:05
	11:35	11:40	11:47	11:53	12:03	12:07	12:14	12:20	12:30	12:35
	12:05	12:10	12:17	12:23	12:33	12:37	12:44	12:50	1:00	1:05
	12:35	12:40	12:47	12:53	1:03	1:07	1:14	1:20	1:30	1:35
	1:03	1:08	1:15	1:22	1:33	1:37	1:44	1:51	2:02	2:07

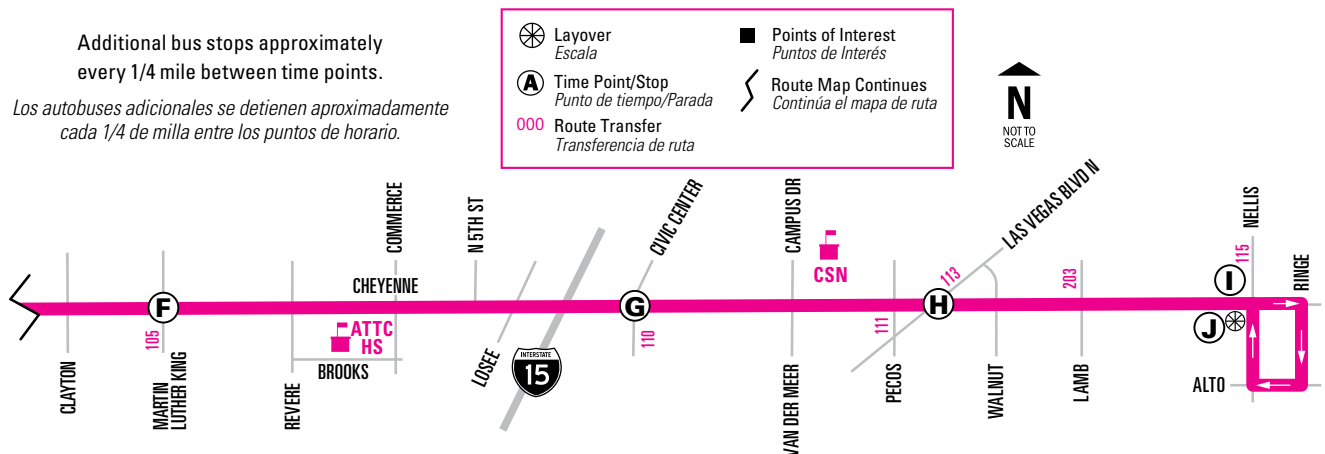
WESTBOUND WEEKDAYS (Cont.)

Station	Cheyenne & Nellis (Before Loop)	Cheyenne & Nellis (After Loop)	N. Las Vegas Blvd.	Civic Center	Martin L. King	Simmons	Rancho	Rainbow	Durango (Rampart)	WB Cheyenne east of Hualapai
Letter	J	I	H	G	F	E	D	C	B	A
	1:34	1:39	1:46	1:53	2:04	2:08	2:15	2:22	2:33	2:38
	2:05	2:10	2:17	2:24	2:35	2:39	2:46	2:53	3:04	3:09
	2:35	2:40	2:47	2:54	3:05	3:09	3:16	3:23	3:34	3:39
	3:05	3:10	3:17	3:24	3:35	3:39	3:46	3:53	4:04	4:09
	3:36	3:41	3:48	3:55	4:06	4:10	4:17	4:24	4:35	4:40
	4:06	4:11	4:18	4:25	4:36	4:40	4:47	4:54	5:05	5:10
	4:37	4:42	4:49	4:56	5:07	5:11	5:18	5:25	5:36	5:41
	5:07	5:12	5:19	5:26	5:37	5:41	5:48	5:55	6:06	6:11
	5:37	5:42	5:49	5:56	6:06	6:10	6:17	6:24	6:35	6:40
	6:08	6:13	6:20	6:26	6:35	6:38	6:45	6:52	7:02	7:07
	6:38	6:43	6:49	6:55	7:04	7:07	7:13	7:20	7:29	7:33
	7:08	7:13	7:19	7:25	7:34	7:37	7:43	7:50	7:59	8:03
	7:58	8:03	8:09	8:15	8:24	8:27	8:33	8:40	8:49	8:53
	8:40	8:45	8:51	8:57	9:06	9:09	9:15	9:22	9:31	9:35
	9:23	9:28	9:34	9:39	9:48	9:51	9:57	10:03	10:11	10:15
	10:08	10:13	10:19	10:24	10:33	10:36	10:42	10:48	10:56	11:00
	10:55	11:00	11:06	11:11	11:19	11:22	11:28	11:34	11:42	11:46
	11:54	11:59	12:05	12:10	12:18	12:21	12:27	12:33	12:41	12:45
	12:53	12:57	1:02	1:06	1:13	1:16	1:21	1:27	1:34	1:38

NOTE: ■ Trip continues through loop and ends at eastbound Cheyenne just east of Durango nine to eleven minutes after time shown.
NOTA: ■ El viaje sigue por el circuito y finaliza en Cheyenne en dirección este, justo al este de Durango, nueve a once minutos después del horario indicado.

Additional bus stops approximately every 1/4 mile between time points.

Los autobuses adicionales se detienen aproximadamente cada 1/4 de milla entre los puntos de horario.



218 Cheyenne | Saturdays

EASTBOUND SATURDAYS

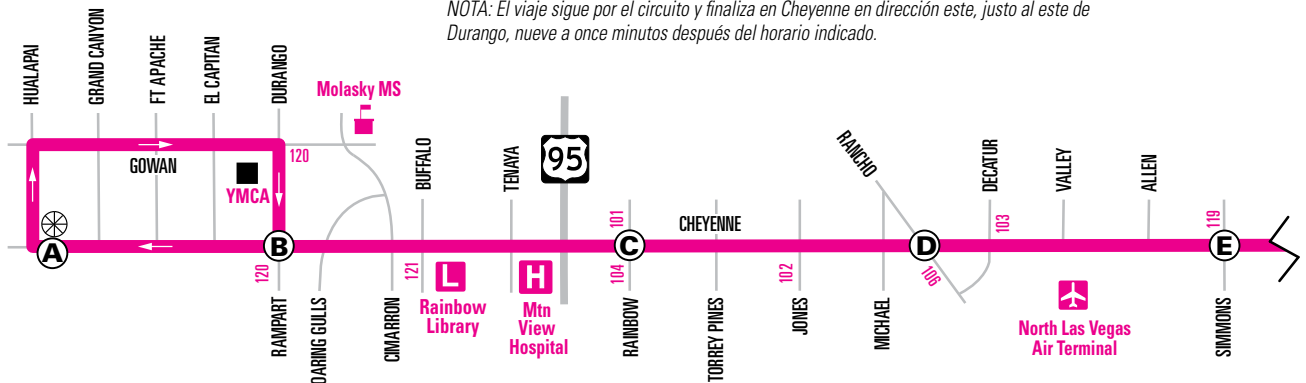
WB Cheyenne east of Hualapai	Cheyenne & Rampart (Durango)	Rainbow	Rancho	Simmons	Martin L. King	Civic Center	N. Las Vegas Blvd.	Cheyenne & Nellis (Before Loop)
(A)	(B)	(C)	(D)	(E)	(F)	(G)	(H)	(J)
4:33	4:43	4:51	4:56	5:01	5:04	5:10	5:15	5:19
5:31	5:41	5:50	5:56	6:01	6:04	6:11	6:16	6:20
6:01	6:11	6:20	6:26	6:31	6:34	6:41	6:46	6:50
6:29	6:39	6:49	6:55	7:01	7:04	7:11	7:16	7:20
6:59	7:09	7:19	7:25	7:31	7:34	7:41	7:46	7:50
7:28	7:39	7:50	7:56	8:02	8:06	8:14	8:19	8:23
7:59	8:10	8:21	8:27	8:33	8:37	8:45	8:50	8:54
8:29	8:40	8:51	8:57	9:03	9:07	9:15	9:20	9:24
8:59	9:10	9:21	9:27	9:33	9:37	9:45	9:50	9:54
9:28	9:39	9:50	9:56	10:02	10:06	10:14	10:19	10:23
9:58	10:09	10:20	10:26	10:32	10:36	10:44	10:49	10:53
10:28	10:39	10:50	10:56	11:02	11:06	11:14	11:19	11:23
10:58	11:09	11:20	11:26	11:32	11:36	11:44	11:49	11:53
11:28	11:39	11:50	11:56	12:02	12:06	12:14	12:19	12:23
11:56	12:07	12:19	12:26	12:32	12:37	12:46	12:52	12:56
12:26	12:37	12:49	12:56	1:03	1:07	1:16	1:22	1:26
12:56	1:07	1:19	1:26	1:33	1:37	1:46	1:52	1:56
1:26	1:37	1:49	1:56	2:03	2:07	2:16	2:22	2:26
1:56	2:07	2:19	2:26	2:33	2:37	2:46	2:52	2:56
2:26	2:37	2:49	2:56	3:03	3:07	3:16	3:22	3:26
2:56	3:07	3:19	3:26	3:33	3:37	3:46	3:52	3:56
3:26	3:37	3:49	3:56	4:03	4:07	4:16	4:22	4:26
3:56	4:07	4:19	4:26	4:33	4:37	4:46	4:52	4:56
4:26	4:37	4:49	4:56	5:03	5:07	5:16	5:22	5:26
4:56	5:07	5:19	5:26	5:33	5:37	5:46	5:52	5:56
5:25	5:36	5:48	5:55	6:02	6:06	6:15	6:21	6:25
5:54	6:05	6:17	6:23	6:29	6:32	6:40	6:46	6:50
6:25	6:36	6:47	6:53	6:59	7:02	7:09	7:14	7:18
6:55	7:06	7:17	7:23	7:29	7:32	7:39	7:44	7:48
7:29	7:40	7:51	7:57	8:03	8:06	8:13	8:18	8:22
8:14	8:25	8:36	8:42	8:48	8:51	8:58	9:03	9:07
9:03	9:14	9:24	9:30	9:35	9:38	9:45	9:50	9:54
9:55	10:06	10:16	10:22	10:27	10:30	10:37	10:42	10:46
10:55	11:05	11:14	11:19	11:24	11:27	11:34	11:39	11:43
11:55	12:05	12:14	12:19	12:24	12:27	12:34	12:39	12:43
12:55	1:05	1:13	1:18	1:23	1:26	1:32	1:36	1:40

WESTBOUND SATURDAYS

Cheyenne & Nellis (Before Loop)	Cheyenne & Nellis (After Loop)	N. Las Vegas Blvd.	Civic Center	Martin L. King	Simmons	Rancho	Rainbow	Durango (Rampart)	WB Cheyenne east of Hualapai
(J)	(I)	(H)	(G)	(F)	(E)	(D)	(C)	(B)	(A)
4:36	4:41	4:46	4:50	4:57	5:00	5:05	5:10	5:17	5:21
5:29	5:34	5:39	5:44	5:52	5:55	6:01	6:07	6:15	6:19
5:59	6:04	6:09	6:14	6:22	6:25	6:31	6:37	6:45	6:49
6:29	6:34	6:39	6:44	6:52	6:55	7:01	7:07	7:15	7:19
6:59	7:04	7:09	7:14	7:22	7:25	7:31	7:37	7:45	7:49
7:29	7:34	7:39	7:44	7:52	7:55	8:01	8:07	8:15	8:19
7:52	7:57	8:03	8:08	8:17	8:20	8:27	8:33	8:42	8:47
8:17	8:22	8:28	8:33	8:42	8:45	8:52	8:58	9:07	9:12
8:45	8:50	8:56	9:01	9:10	9:13	9:20	9:26	9:35	9:40
9:15	9:20	9:26	9:31	9:40	9:43	9:50	9:56	10:05	10:10
9:45	9:50	9:56	10:01	10:10	10:13	10:20	10:26	10:35	10:40
10:15	10:20	10:26	10:31	10:40	10:43	10:50	10:56	11:05	11:10
10:45	10:50	10:56	11:01	11:10	11:13	11:20	11:26	11:35	11:40
11:15	11:20	11:26	11:31	11:40	11:43	11:50	11:56	12:05	12:10
11:45	11:50	11:56	12:01	12:10	12:13	12:20	12:26	12:35	12:40
12:15	12:20	12:26	12:31	12:40	12:43	12:50	12:56	1:05	1:10
12:42	12:47	12:53	12:59	1:09	1:12	1:19	1:26	1:36	1:41
1:12	1:17	1:23	1:29	1:39	1:42	1:49	1:56	2:06	2:11
1:42	1:47	1:53	1:59	2:09	2:12	2:19	2:26	2:36	2:41
2:12	2:17	2:23	2:29	2:39	2:42	2:49	2:56	3:06	3:11
2:42	2:47	2:53	2:59	3:09	3:12	3:19	3:26	3:36	3:41
3:12	3:17	3:23	3:29	3:39	3:42	3:49	3:56	4:06	4:11
3:42	3:47	3:53	3:59	4:09	4:12	4:19	4:26	4:36	4:41
4:12	4:17	4:23	4:29	4:39	4:42	4:49	4:56	5:06	5:11
4:42	4:47	4:53	4:59	5:09	5:12	5:19	5:26	5:36	5:41
5:12	5:17	5:23	5:29	5:39	5:42	5:49	5:56	6:06	6:11
5:42	5:47	5:53	5:59	6:09	6:12	6:19	6:26	6:36	6:41
6:14	6:19	6:25	6:31	6:40	6:43	6:49	6:56	7:05	7:09
7:00	7:05	7:11	7:17	7:26	7:29	7:35	7:42	7:51	7:55
7:47	7:52	7:58	8:04	8:13	8:16	8:22	8:29	8:38	8:42
8:35	8:40	8:46	8:52	9:01	9:04	9:10	9:17	9:26	9:30
9:23	9:28	9:34	9:39	9:48	9:51	9:57	10:03	10:12	10:16
10:08	10:13	10:19	10:24	10:33	10:36	10:42	10:48	10:57	11:01
10:55	11:00	11:06	11:11	11:19	11:22	11:28	11:34	11:42	11:46
11:54	11:59	12:05	12:10	12:18	12:21	12:27	12:33	12:41	12:45
12:53	12:57	1:02	1:06	1:13	1:16	1:21	1:27	1:34	1:38

NOTE: Trip continues through loop and ends at eastbound Cheyenne just east of Durango nine to eleven minutes after time shown.

NOTA: El viaje sigue por el circuito y finaliza en Cheyenne en dirección este, justo al este de Durango, nueve a once minutos después del horario indicado.



EASTBOUND SUNDAYS

WB Cheyenne east of Hualapai	Cheyenne & Rampart (Durango)	Rainbow	Rancho	Simmons	Martin L. King	Civic Center	N. Las Vegas Blvd.	Cheyenne & Nellis (Before Loop)
(A)	(B)	(C)	(D)	(E)	(F)	(G)	(H)	(J)
5:02	5:12	5:20	5:26	5:31	5:34	5:41	5:46	5:50
6:00	6:10	6:19	6:25	6:31	6:34	6:41	6:46	6:50
7:00	7:10	7:19	7:25	7:31	7:34	7:41	7:46	7:50
7:58	8:09	8:19	8:25	8:31	8:34	8:41	8:46	8:50
8:38	8:49	8:59	9:05	9:11	9:14	9:21	9:26	9:30
9:17	9:28	9:39	9:45	9:51	9:54	10:01	10:06	10:10
10:03	10:14	10:25	10:31	10:37	10:40	10:47	10:52	10:56
10:48	10:59	11:10	11:16	11:22	11:25	11:32	11:37	11:41
11:33	11:44	11:55	12:01	12:07	12:10	12:17	12:22	12:26
12:16	12:27	12:38	12:45	12:52	12:55	1:03	1:09	1:13
1:01	1:12	1:23	1:30	1:37	1:40	1:48	1:54	1:58
1:46	1:57	2:08	2:15	2:22	2:25	2:33	2:39	2:43
2:31	2:42	2:53	3:00	3:07	3:10	3:18	3:24	3:28
3:16	3:27	3:38	3:45	3:52	3:55	4:03	4:09	4:13
4:01	4:12	4:23	4:30	4:37	4:40	4:48	4:54	4:58
4:46	4:57	5:08	5:15	5:22	5:25	5:33	5:39	5:43
5:31	5:42	5:53	6:00	6:07	6:10	6:18	6:24	6:28
6:16	6:27	6:38	6:45	6:52	6:55	7:03	7:09	7:13
7:05	7:16	7:26	7:32	7:38	7:41	7:48	7:53	7:57
7:55	8:06	8:16	8:22	8:28	8:31	8:38	8:43	8:47
8:55	9:05	9:15	9:21	9:26	9:29	9:36	9:41	9:45
9:55	10:05	10:15	10:21	10:26	10:29	10:36	10:41	10:45
10:55	11:05	11:14	11:19	11:24	11:27	11:34	11:39	11:43
11:55	12:05	12:14	12:19	12:24	12:27	12:34	12:39	12:43
12:55	1:05	1:13	1:18	1:23	1:26	1:32	1:36	1:40

WESTBOUND SUNDAYS

Cheyenne & Nellis (Before Loop)	Cheyenne & Nellis (After Loop)	N. Las Vegas Blvd.	Civic Center	Martin L. King	Simmons	Rancho	Rainbow	Durango (Rampart)	WB Cheyenne east of Hualapai
(J)	(I)	(H)	(G)	(F)	(E)	(D)	(C)	(B)	(A)
5:03	5:08	5:13	5:17	5:24	5:27	5:32	5:38	5:45	5:49
5:59	6:04	6:10	6:15	6:23	6:26	6:32	6:38	6:46	6:50
6:59	7:04	7:10	7:15	7:23	7:26	7:32	7:38	7:46	7:50
7:59	8:04	8:10	8:15	8:23	8:26	8:32	8:38	8:47	8:51
8:59	9:04	9:10	9:15	9:23	9:26	9:32	9:38	9:47	9:51
9:43	9:48	9:54	9:59	10:08	10:11	10:17	10:23	10:32	10:36
10:26	10:31	10:37	10:42	10:51	10:54	11:00	11:06	11:15	11:19
11:10	11:15	11:21	11:26	11:35	11:38	11:44	11:50	11:59	12:03
11:55	12:00	12:06	12:11	12:20	12:23	12:29	12:35	12:44	12:48
12:39	12:44	12:50	12:56	1:05	1:08	1:14	1:21	1:30	1:35
1:24	1:29	1:35	1:41	1:50	1:53	1:59	2:06	2:15	2:20
2:09	2:14	2:20	2:26	2:35	2:38	2:44	2:51	3:00	3:05
2:54	2:59	3:05	3:11	3:20	3:23	3:29	3:36	3:45	3:50
3:39	3:44	3:50	3:56	4:05	4:08	4:14	4:21	4:30	4:35
4:24	4:29	4:35	4:41	4:50	4:53	4:59	5:06	5:15	5:20
5:09	5:14	5:20	5:26	5:35	5:38	5:44	5:51	6:00	6:05
5:55	6:00	6:06	6:11	6:20	6:23	6:29	6:35	6:44	6:48
6:40	6:45	6:51	6:56	7:05	7:08	7:14	7:21	7:29	7:33
7:25	7:30	7:36	7:41	7:50	7:53	7:59	8:05	8:14	8:18
8:10	8:15	8:21	8:26	8:35	8:38	8:44	8:50	8:59	9:03
8:57	9:02	9:08	9:13	9:22	9:25	9:31	9:37	9:46	9:50
9:54	9:59	10:05	10:10	10:19	10:22	10:28	10:34	10:43	10:47
10:54	10:59	11:05	11:10	11:18	11:21	11:27	11:33	11:41	11:45
11:54	11:59	12:05	12:10	12:18	12:21	12:27	12:33	12:41	12:45
12:53	12:57	1:02	1:06	1:13	1:16	1:21	1:27	1:34	1:38

NOTE: ■ Trip continues through loop and ends at eastbound Cheyenne just east of Durango nine to eleven minutes after time shown.
NOTA: ■ El viaje sigue por el circuito y finaliza en Cheyenne en dirección este, justo al este de Durango, nueve a once minutos después del horario indicado.

Additional bus stops approximately every 1/4 mile between time points.

Las autobuses adicionales se detienen aproximadamente cada 1/4 de milla entre los puntos de horario.

- Layover / Escala
- Time Point/Stop / Punto de tiempo/Parada
- Route Transfer / Transferencia de ruta
- Points of Interest / Puntos de Interés
- Route Map Continues / Continúa el mapa de ruta

